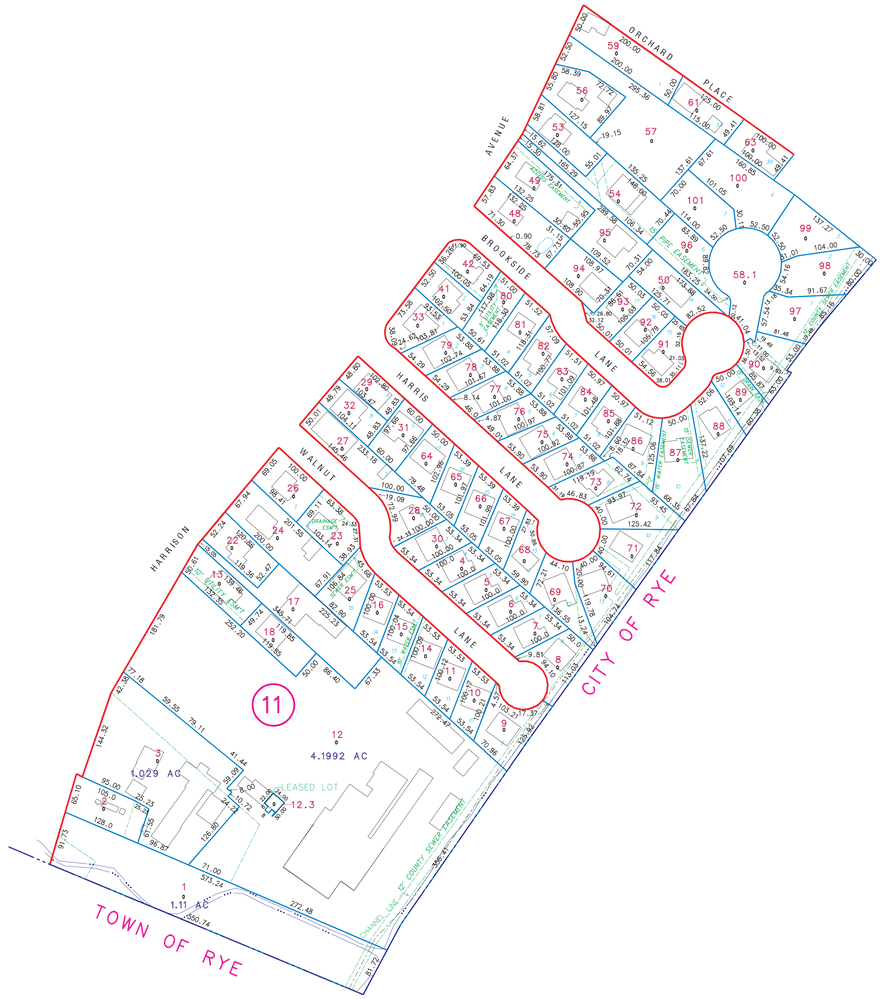

SEWALL
JAMES W. SEWALL COMPANY / Since 1880
Offices nationwide
800 648 4202 sewall.com info@sewall.com

DATE OF COMPLETION: JANUARY 31, 2005

THIS MAP IS PREPARED FOR THE INVENTORY OF REAL PROPERTY FOUND WITHIN THE TOWN OF HARRISON AND IS COMPILED FROM RECORDED DEEDS, PLATS AND OTHER PUBLIC RECORDS AND DATA. USERS OF THIS MAP ARE HEREBY NOTIFIED THAT THE AFOREMENTIONED PUBLIC PRIMARY INFORMATION SOURCES SHOULD BE CONSULTED FOR VERIFICATION OF THE INFORMATION CONTAINED ON THIS MAP. THE TOWN AND THE MAPPING COMPANIES ASSUME NO LEGAL RESPONSIBILITY FOR THE INFORMATION CONTAINED ON THIS MAP.

THIS TAX MAP COMPLIES TO THE REQUIREMENT ESTABLISHED BY THE NEW YORK STATE DIVISION OF EQUALIZATION AND ASSESSMENTS ACCORDING TO THE 9 NYCRR 189 RULES AND REGULATIONS.

GRID IS BASED ON THE NEW YORK STATE PLANE COORDINATE SYSTEM 1983 NORTH AMERICAN DATUM

REVISIONS

DATE	ITEM

SPECIAL DISTRICTS

CODE	DISTRICT NAME
SCHOOL -SCH-	HARRISON CENTRAL SCHOOL DISTRICT---552800

LEGEND

TOWN LINE	PROPERTY LINE	TAX MAP PARCEL NO.	10	COUNTY SHIELD	60
BLOCK LIMIT	ROAD BOUNDARY	DEVELOPERS LOT NUMBER	17	STATE SHIELD	39
STATE LINE	RAILROAD BOUNDARY	CALCULATED ACREAGE	7.1 AC (C)	INTERSTATE SHIELD	87
VILLAGE LINE	VISUAL CENTER OF PARCEL	DEED ACREAGE	11.2 AC	U.S. HIGHWAY SHIELD	1
SPECIAL DISTRICT	ORIGINAL LOT LINE	SCALED DIMENSION	72(S)		
MATCH LINE	DENOTES COMMON OWNER	DEED DIMENSION	53.67		
STREAM OR DITCH	TAX MAP BLOCK NUMBER (1)				

SHEET INDEX

TAX MAP OF
TOWN OF
HARRISON
WESTCHESTER COUNTY, NEW YORK

Base Scale of: 1"= 100'
100' 50' 0 100'

SECTION NUMBER: 1

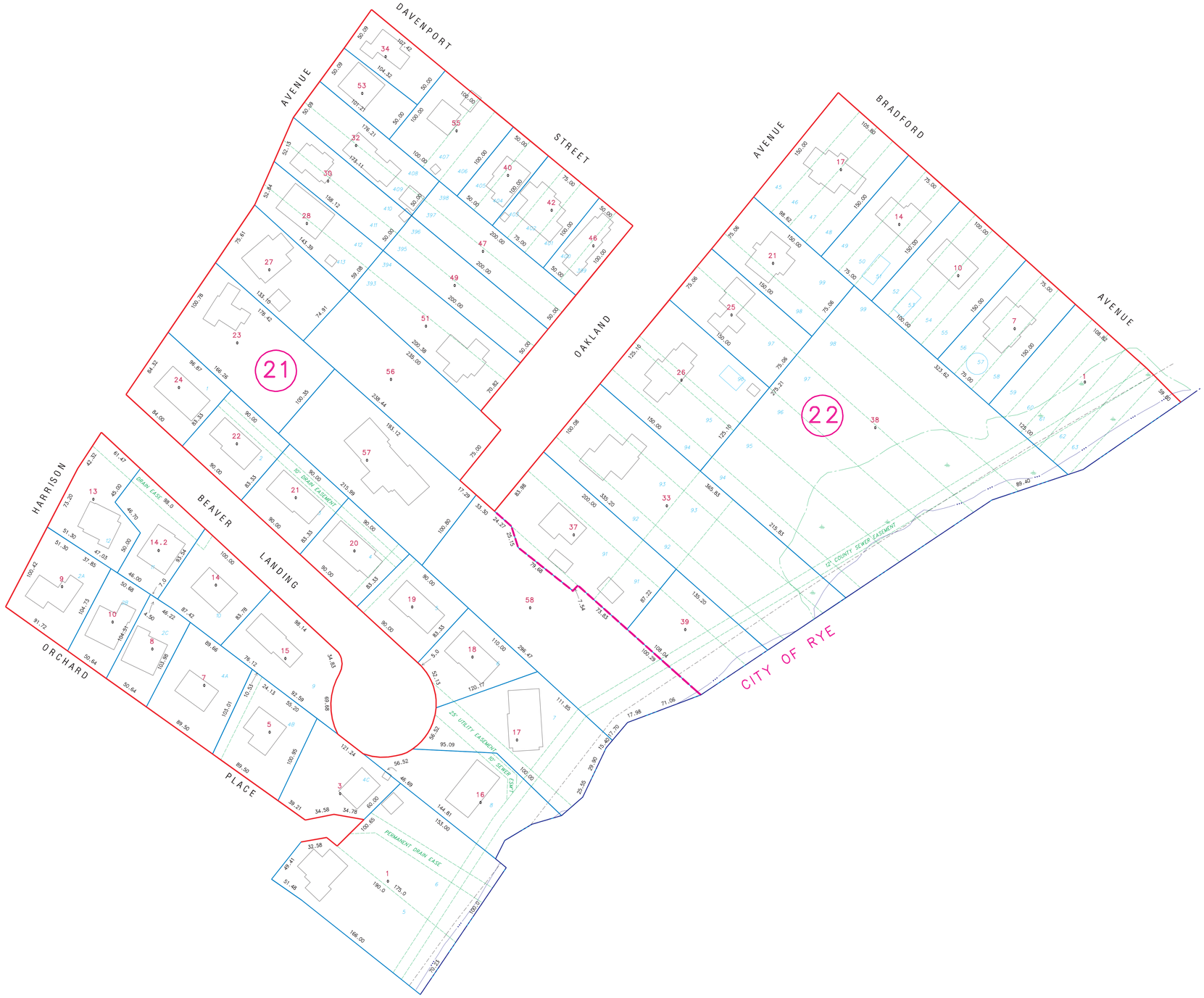

SEWALL
JAMES W. SEWALL COMPANY / Since 1880
Offices nationwide
800 648 4202 sewall.com info@sewall.com

DATE OF COMPLETION: JANUARY 31, 2005

THIS MAP IS PREPARED FOR THE INVENTORY OF REAL PROPERTY FOUND WITHIN THE TOWN OF HARRISON AND IS COMPILED FROM RECORDED DEEDS, PLATS AND OTHER PUBLIC RECORDS AND DATA. USERS OF THIS MAP ARE HEREBY NOTIFIED THAT THE AFOREMENTIONED PUBLIC PRIMARY INFORMATION SOURCES SHOULD BE CONSULTED FOR VERIFICATION OF THE INFORMATION CONTAINED ON THIS MAP. THE TOWN AND THE MAPPING COMPANIES ASSUME NO LEGAL RESPONSIBILITY FOR THE INFORMATION CONTAINED ON THIS MAP.

THIS TAX MAP COMPLIES TO THE REQUIREMENT ESTABLISHED BY THE NEW YORK STATE DIVISION OF EQUALIZATION AND ASSESSMENTS ACCORDING TO THE 9 NYCRR 189 RULES AND REGULATIONS.

GRID IS BASED ON THE NEW YORK STATE PLANE COORDINATE SYSTEM 1983 NORTH AMERICAN DATUM

REVISIONS

DATE	ITEM

SPECIAL DISTRICTS

CODE	DISTRICT NAME
SCHOOL -SCH-	HARRISON CENTRAL SCHOOL DISTRICT---552800

LEGEND

TOWN LINE	PROPERTY LINE	TAX MAP PARCEL NO.	10	COUNTY SHIELD	60
BLOCK LIMIT	ROAD BOUNDARY	DEVELOPERS LOT NUMBER	17	STATE SHIELD	39
STATE LINE	RAILROAD BOUNDARY	CALCULATED ACREAGE	7.1 AC (C)	INTERSTATE SHIELD	87
VILLAGE LINE	VISUAL CENTER OF PARCEL	DEED ACREAGE	11.2 AC	U.S. HIGHWAY SHIELD	1
SPECIAL DISTRICT	ORIGINAL LOT LINE	SCALED DIMENSION	725(S)		
MATCH LINE	DENOTES COMMON OWNER	DEED DIMENSION	53.67		
STREAM OR DITCH	TAX MAP BLOCK NUMBER				

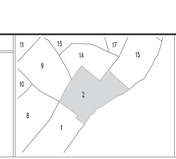

SHEET INDEX

TAX MAP OF
TOWN OF
HARRISON
WESTCHESTER COUNTY, NEW YORK

Base Scale of 1" = 50'
50' 25' 0' 50'

SECTION NUMBER: 2

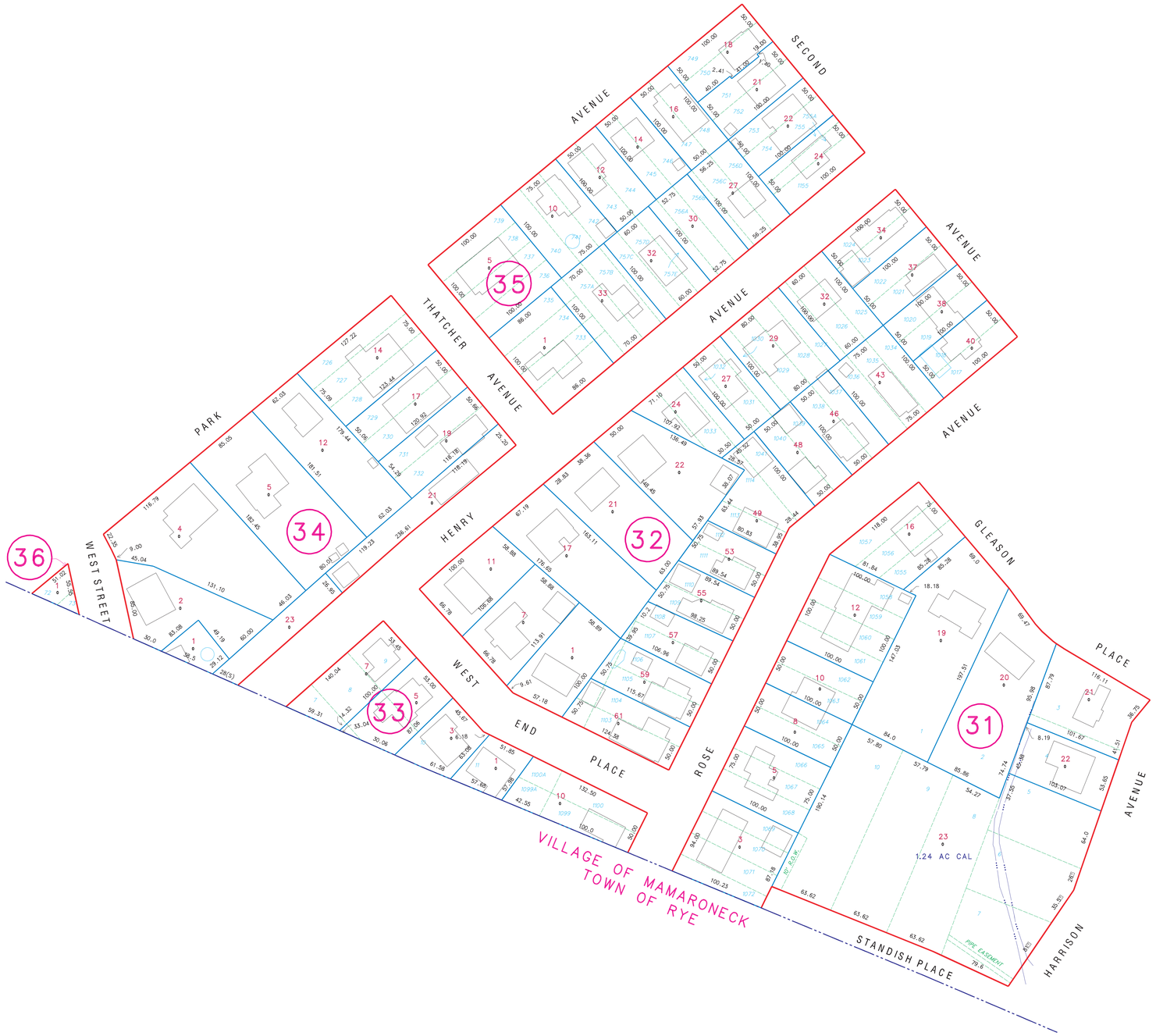

SEWALL
JAMES W. SEWALL COMPANY / Since 1880
Offices nationwide
800 648 4202 sewall.com info@sewall.com

DATE OF COMPLETION: JANUARY 31, 2005

THIS MAP IS PREPARED FOR THE INVENTORY OF REAL PROPERTY FOUND WITHIN THE TOWN OF HARRISON AND IS COMPILED FROM RECORDED DEEDS, PLATS AND OTHER PUBLIC RECORDS AND DATA. USERS OF THIS MAP ARE HEREBY NOTIFIED THAT THE AFOREMENTIONED PUBLIC PRIMARY INFORMATION SOURCES SHOULD BE CONSULTED FOR VERIFICATION OF THE INFORMATION CONTAINED ON THIS MAP. THE TOWN AND THE MAPPING COMPANIES ASSUME NO LEGAL RESPONSIBILITY FOR THE INFORMATION CONTAINED ON THIS MAP.

THIS TAX MAP COMPLIES TO THE REQUIREMENT ESTABLISHED BY THE NEW YORK STATE DIVISION OF EQUALIZATION AND ASSESSMENTS ACCORDING TO THE 9 NYCRR 189 RULES AND REGULATIONS.

GRID IS BASED ON THE NEW YORK STATE PLANE COORDINATE SYSTEM 1983 NORTH AMERICAN DATUM

REVISIONS

DATE	ITEM

SPECIAL DISTRICTS

CODE	DISTRICT NAME
SCHOOL -SCH-	HARRISON CENTRAL SCHOOL DISTRICT---552800

LEGEND

TOWN LINE	PROPERTY LINE	TAX MAP PARCEL NO.	10	COUNTY SHIELD	40
BLOCK LIMIT	ROAD BOUNDARY	DEVELOPERS LOT NUMBER	17	STATE SHIELD	39
STATE LINE	RAILROAD BOUNDARY	CALCULATED ACREAGE	7.1 AC.(C)	INTERSTATE SHIELD	87
VILLAGE LINE	VISUAL CENTER OF PARCEL	DEED ACREAGE	11.2 AC	U.S. HIGHWAY SHIELD	1
SPECIAL DISTRICT	ORIGINAL LOT LINE	SCALED DIMENSION	726(S)		
MATCH LINE	DENOTES COMMON OWNER	DEED DIMENSION	53.67		
STREAM OR DITCH	TAX MAP BLOCK NUMBER (1)				

SHEET INDEX

TAX MAP OF
TOWN OF
HARRISON
WESTCHESTER COUNTY, NEW YORK

Base Scale of 1" = 50'
50' 25' 0' 50'

SECTION NUMBER: 3

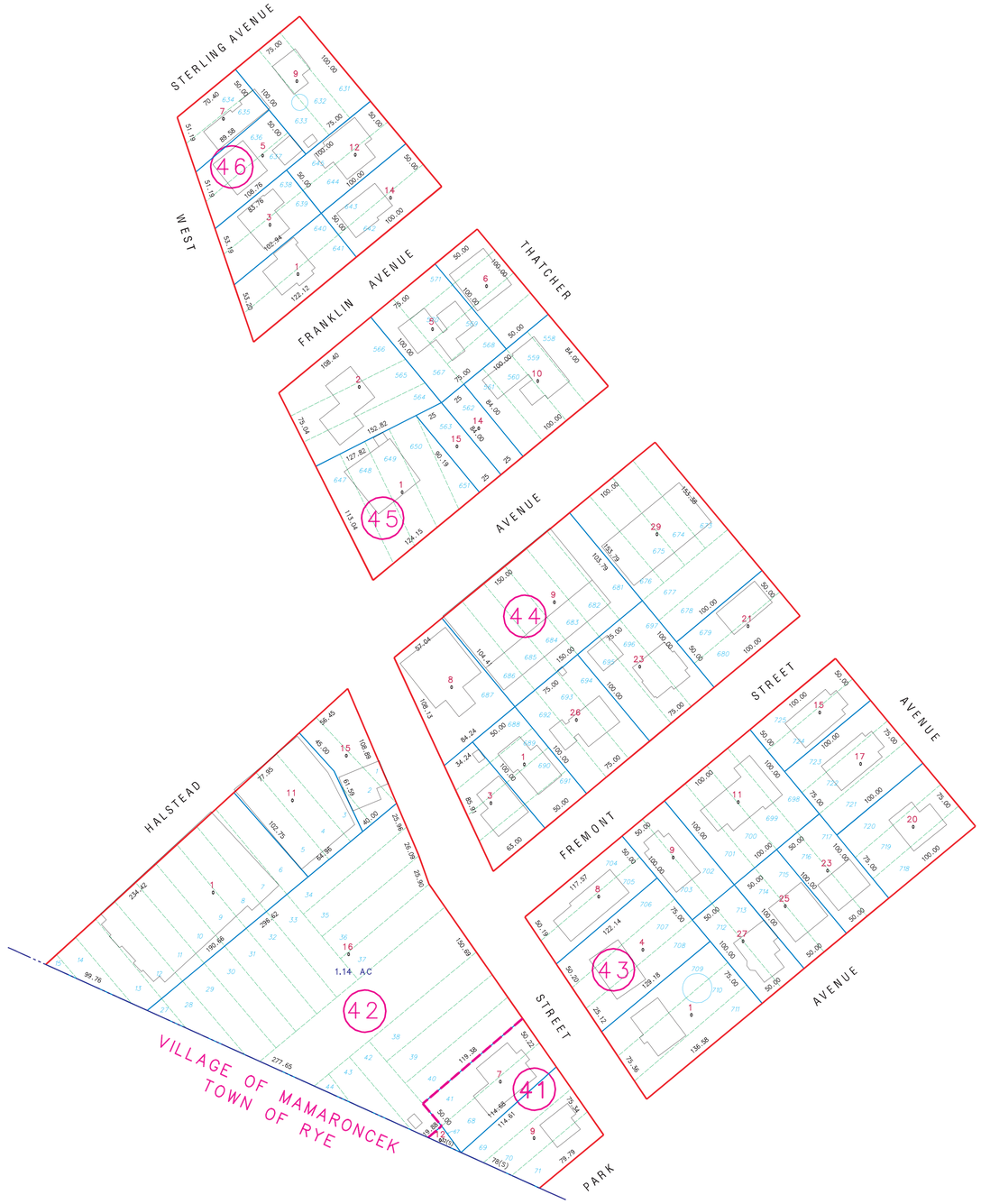

SEWALL
JAMES W. SEWALL COMPANY / Since 1880
Offices nationwide
800 648 4202 sewall.com info@sewall.com

DATE OF COMPLETION: JANUARY 31, 2005

THIS MAP IS PREPARED FOR THE INVENTORY OF REAL PROPERTY FOUND WITHIN THE TOWN OF HARRISON AND IS COMPILED FROM RECORDED DEEDS, PLATS AND OTHER PUBLIC RECORDS AND DATA. USERS OF THIS MAP ARE HEREBY NOTIFIED THAT THE AFOREMENTIONED PUBLIC PRIMARY INFORMATION SOURCES SHOULD BE CONSULTED FOR VERIFICATION OF THE INFORMATION CONTAINED ON THIS MAP. THE TOWN AND THE MAPPING COMPANIES ASSUME NO LEGAL RESPONSIBILITY FOR THE INFORMATION CONTAINED ON THIS MAP.

THIS TAX MAP COMPLIES TO THE REQUIREMENT ESTABLISHED BY THE NEW YORK STATE DIVISION OF EQUALIZATION AND ASSESSMENTS ACCORDING TO THE 9 NYCRR 189 RULES AND REGULATIONS.

GRID IS BASED ON THE NEW YORK STATE PLANE COORDINATE SYSTEM 1983 NORTH AMERICAN DATUM

REVISIONS

DATE	ITEM

SPECIAL DISTRICTS

CODE	DISTRICT NAME
	SCHOOL -SCH- HARRISON CENTRAL SCHOOL DISTRICT---552800

LEGEND

TOWN LINE	PROPERTY LINE	TAX MAP PARCEL NO.	10
BLOCK LIMIT	ROAD BOUNDARY	DEVELOPERS LOT NUMBER	17
STATE LINE	RAILROAD BOUNDARY	CALCULATED ACREAGE	7.1 AC (C)
VILLAGE LINE	VISUAL CENTER OF PARCEL	DEED ACREAGE	112 AC
SPECIAL DISTRICT	ORIGINAL LOT LINE	SCALED DIMENSION	75(S)
MATCH LINE	DENOTES COMMON OWNER	DEED DIMENSION	53.67
STREAM OR DITCH	TAX MAP BLOCK NUMBER (1)		

COUNTY SHIELD	(9)
STATE SHIELD	(9)
INTERSTATE SHIELD	(95)
U.S. HIGHWAY SHIELD	(1)

SHEET INDEX

TAX MAP OF
TOWN OF
HARRISON
WESTCHESTER COUNTY, NEW YORK

Base Scale of : 1" = 50'
50' 25' 0' 50'

SECTION NUMBER: 4

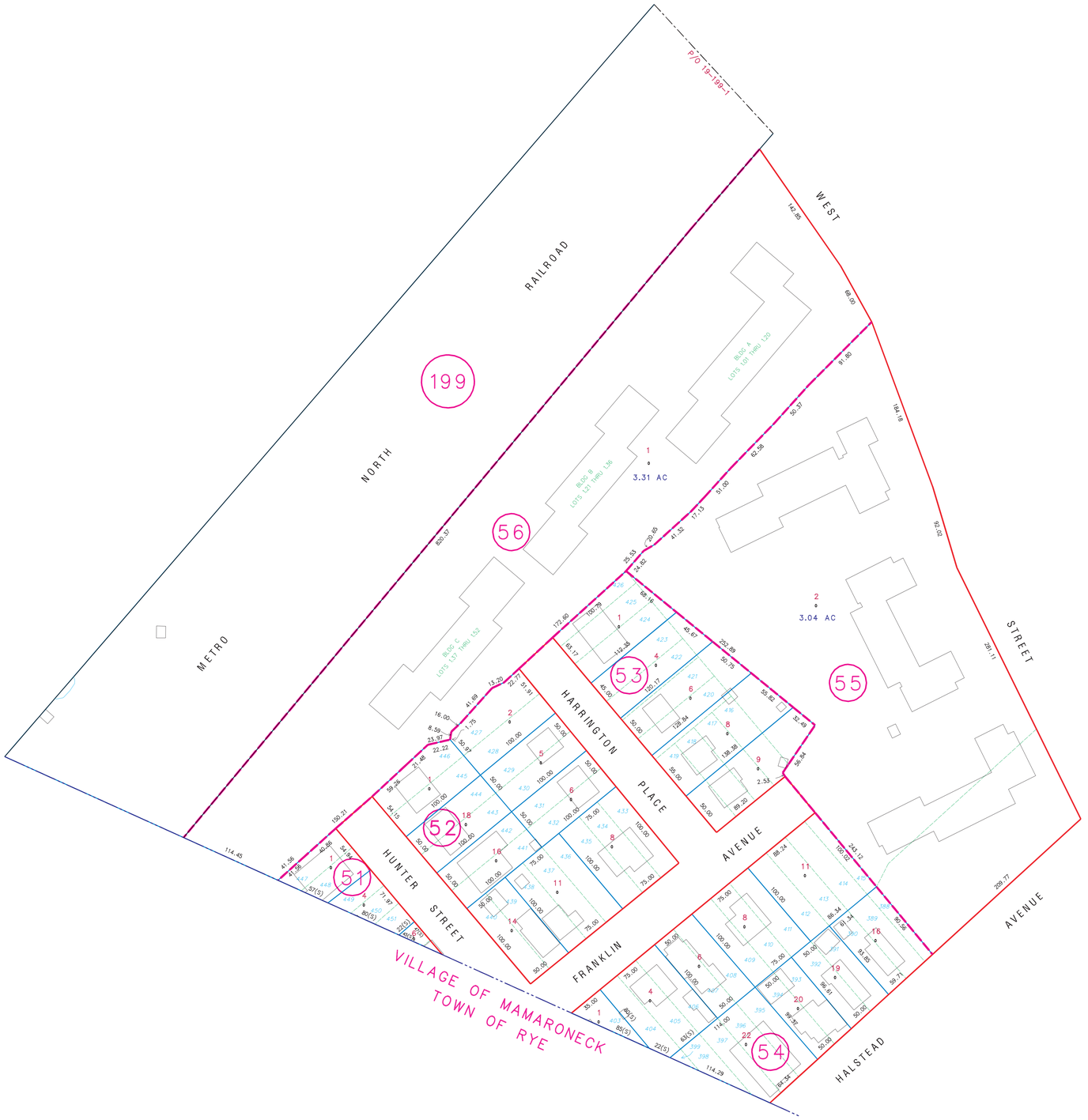

SEWALL
JAMES W. SEWALL COMPANY / Since 1880
Offices nationwide
800 648 4202 sewall.com info@sewall.com

DATE OF COMPLETION: JANUARY 31, 2005

THIS MAP IS PREPARED FOR THE INVENTORY OF REAL PROPERTY FOUND WITHIN THE TOWN OF HARRISON AND IS COMPILED FROM RECORDED DEEDS, PLATS AND OTHER PUBLIC RECORDS AND DATA. USERS OF THIS MAP ARE HEREBY NOTIFIED THAT THE AFOREMENTIONED PUBLIC PRIMARY INFORMATION SOURCES SHOULD BE CONSULTED FOR VERIFICATION OF THE INFORMATION CONTAINED ON THIS MAP. THE TOWN AND THE MAPPING COMPANIES ASSUME NO LEGAL RESPONSIBILITY FOR THE INFORMATION CONTAINED ON THIS MAP.

THIS TAX MAP COMPLIES TO THE REQUIREMENT ESTABLISHED BY THE NEW YORK STATE DIVISION OF EQUALIZATION AND ASSESSMENTS ACCORDING TO THE 9 NYCRR 189 RULES AND REGULATIONS.

GRID IS BASED ON THE NEW YORK STATE PLANE COORDINATE SYSTEM 1983 NORTH AMERICAN DATUM

REVISIONS

DATE	ITEM

SPECIAL DISTRICTS

CODE	DISTRICT NAME
SCHOOL -SCH-	HARRISON CENTRAL SCHOOL DISTRICT---552800

LEGEND

TOWN LINE	PROPERTY LINE	TAX MAP PARCEL NO.	10	COUNTY SHIELD	40
BLOCK LIMIT	ROAD BOUNDARY	DEVELOPERS LOT NUMBER	17	STATE SHIELD	38
STATE LINE	RAILROAD BOUNDARY	CALCULATED ACREAGE	7.1 AC (C)	INTERSTATE SHIELD	87
VILLAGE LINE	VISUAL CENTER OF PARCEL	DEED ACREAGE	11.2 AC	U.S. HIGHWAY SHIELD	9
SPECIAL DISTRICT	ORIGINAL LOT LINE	SCALED DIMENSION	725(S)		
MATCH LINE	DENOTES COMMON OWNER	DEED DIMENSION	53.67		
STREAM OR DITCH	TAX MAP BLOCK NUMBER (1)				

SHEET INDEX

TAX MAP OF
TOWN OF
HARRISON
WESTCHESTER COUNTY, NEW YORK

Base Scale of - 1" = 50'
50' 25' 0' 50'

SECTION NUMBER: 5

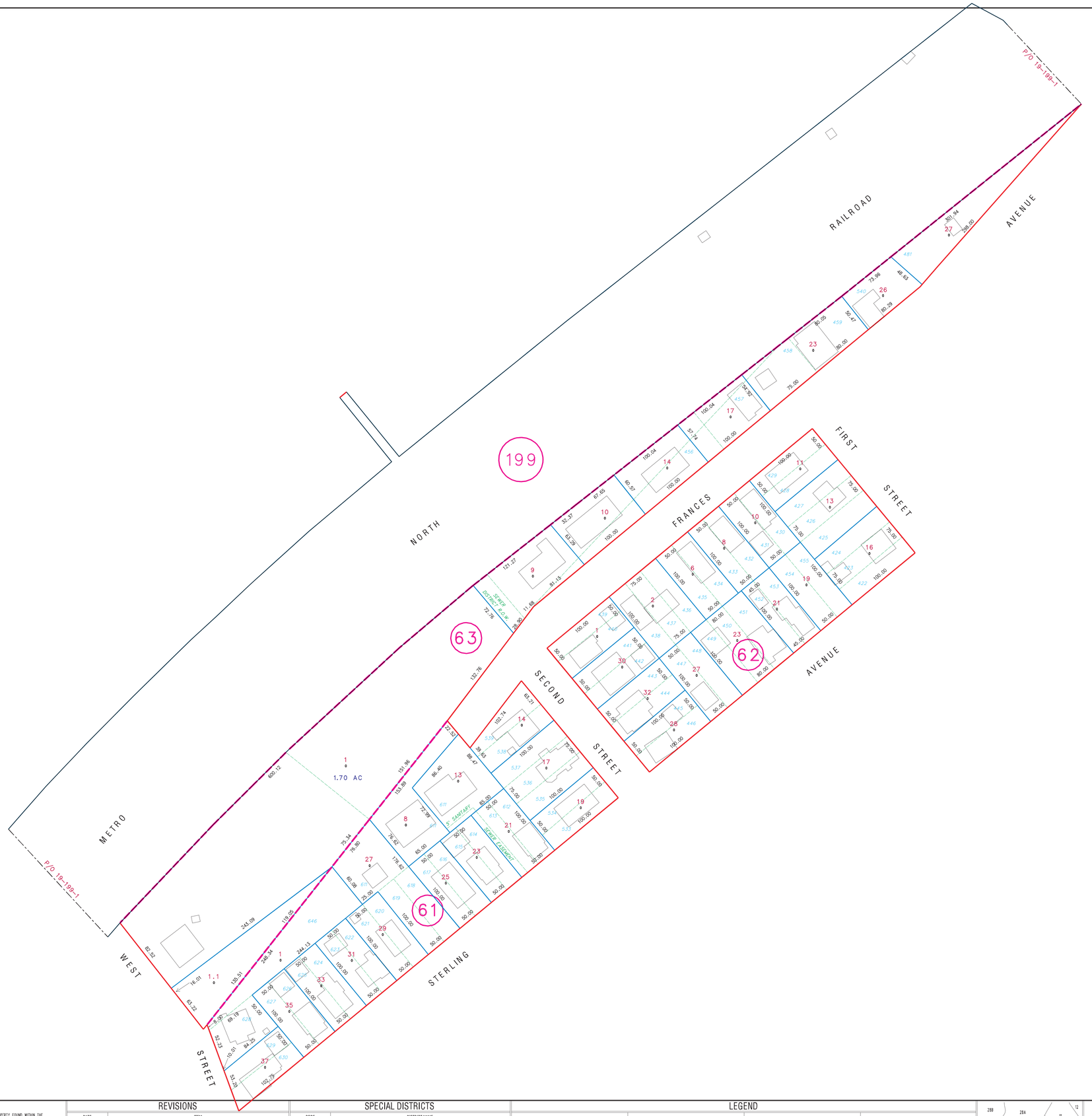

SEWALL
JAMES W. SEWALL COMPANY / Since 1880
Offices nationwide
800 648 4202 sewall.com info@sewall.com

DATE OF COMPLETION: JANUARY 31, 2005

THIS MAP IS PREPARED FOR THE INVENTORY OF REAL PROPERTY FOUND WITHIN THE TOWN OF HARRISON AND IS COMPILED FROM RECORDED DEEDS, PLATS AND OTHER PUBLIC RECORDS AND DATA. USERS OF THIS MAP ARE HEREBY NOTIFIED THAT THE AFOREMENTIONED PUBLIC PRIMARY INFORMATION SOURCES SHOULD BE CONSULTED FOR VERIFICATION OF THE INFORMATION CONTAINED ON THIS MAP. THE TOWN AND THE MAPPING COMPANIES ASSUME NO LEGAL RESPONSIBILITY FOR THE INFORMATION CONTAINED ON THIS MAP.

THIS TAX MAP COMPLIES TO THE REQUIREMENT ESTABLISHED BY THE NEW YORK STATE DIVISION OF EQUALIZATION AND ASSESSMENTS ACCORDING TO THE 9 NYCRR 189 RULES AND REGULATIONS.

GRID IS BASED ON THE NEW YORK STATE PLANE COORDINATE SYSTEM 1983 NORTH AMERICAN DATUM

REVISIONS	
DATE	ITEM

SPECIAL DISTRICTS	
CODE	DISTRICT NAME
	SCHOOL -SCH- HARRISON CENTRAL SCHOOL DISTRICT---552800

LEGEND

TOWN LINE	PROPERTY LINE	TAX MAP PARCEL NO.	10	COUNTY SHIELD	6
BLOCK LIMIT	ROAD BOUNDARY	DEVELOPERS LOT NUMBER	.17	STATE SHIELD	9I
STATE LINE	RAILROAD BOUNDARY	CALCULATED ACREAGE	7.1 AC (C)	INTERSTATE SHIELD	95
VILLAGE LINE	VISUAL CENTER OF PARCEL	DEED ACREAGE	11.2 AC	U.S. HIGHWAY SHIELD	9
SPECIAL DISTRICT	ORIGINAL LOT LINE	SCALED DIMENSION	725(S)		
MATCH LINE	DENOTES COMMON OWNER	DEED DIMENSION	53.67		
STREAM OR DITCH	TAX MAP BLOCK NUMBER (1)				

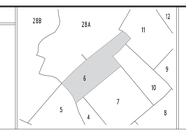

SHEET INDEX

TAX MAP OF
TOWN OF
HARRISON
WESTCHESTER COUNTY, NEW YORK

Base Scale of : 1" = 50'
50' 25' 0' 50'

SECTION NUMBER: 6

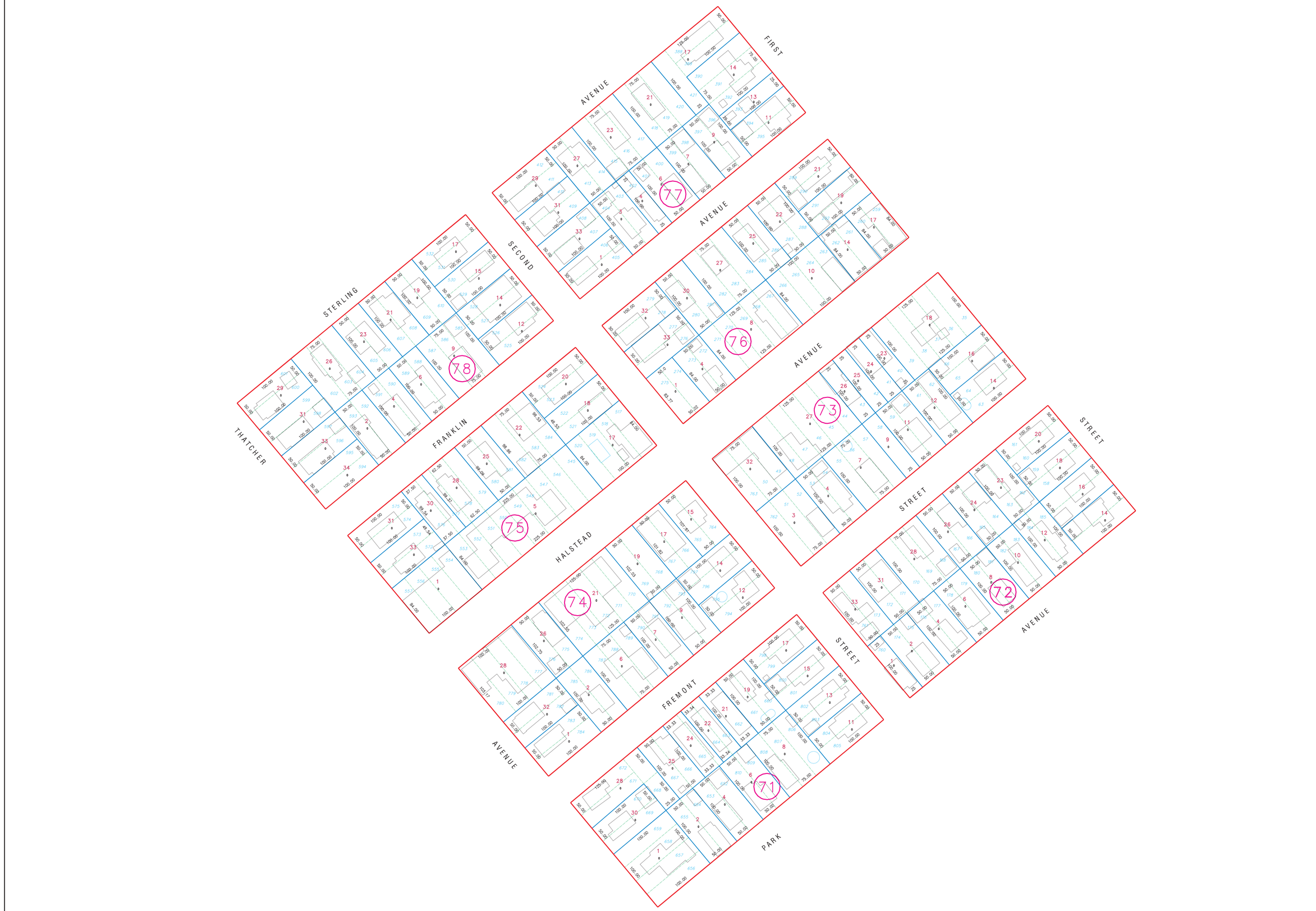

SEWALL
JAMES W. SEWALL COMPANY / Since 1880
Offices nationwide
800 648 4202 sewall.com info@sewall.com

DATE OF COMPLETION: JANUARY 31, 2005

THIS MAP IS PREPARED FOR THE INVENTORY OF REAL PROPERTY FOUND WITHIN THE TOWN OF HARRISON AND IS COMPILED FROM RECORDED DEEDS, PLATS AND OTHER PUBLIC RECORDS AND DATA. USERS OF THIS MAP ARE HEREBY NOTIFIED THAT THE AFOREMENTIONED PUBLIC PRIMARY INFORMATION SOURCES SHOULD BE CONSULTED FOR VERIFICATION OF THE INFORMATION CONTAINED ON THIS MAP. THE TOWN AND THE MAPPING COMPANIES ASSUME NO LEGAL RESPONSIBILITY FOR THE INFORMATION CONTAINED ON THIS MAP.

THIS TAX MAP COMPLIES TO THE REQUIREMENT ESTABLISHED BY THE NEW YORK STATE DIVISION OF EQUALIZATION AND ASSESSMENTS ACCORDING TO THE 9 NYCRR 189 RULES AND REGULATIONS.

GRID IS BASED ON THE NEW YORK STATE PLANE COORDINATE SYSTEM 1983 NORTH AMERICAN DATUM

REVISIONS

DATE	ITEM

SPECIAL DISTRICTS

CODE	DISTRICT NAME
SCHOOL -SCH-	HARRISON CENTRAL SCHOOL DISTRICT---552800

LEGEND

TOWN LINE	PROPERTY LINE	TAX MAP PARCEL NO.	10	COUNTY SHIELD	4E
BLOCK LIMIT	ROAD BOUNDARY	DEVELOPERS LOT NUMBER	17	STATE SHIELD	9A
STATE LINE	RAILROAD BOUNDARY	CALCULATED ACREAGE	7.1 AC (C)	INTERSTATE SHIELD	87
VILLAGE LINE	VISUAL CENTER OF PARCEL	DEED ACREAGE	11.2 AC	U.S. HIGHWAY SHIELD	1
SPECIAL DISTRICT	ORIGINAL LOT LINE	SCALED DIMENSION	725(S)		
MATCH LINE	DENOTES COMMON OWNER	DEED DIMENSION	53.67		
STREAM OR DITCH	TAX MAP BLOCK NUMBER (1)				

SHEET INDEX

TAX MAP OF
TOWN OF
HARRISON
WESTCHESTER COUNTY, NEW YORK
Base Scale of : 1" = 50'
50' 25' 0' 50'

SECTION NUMBER: 7

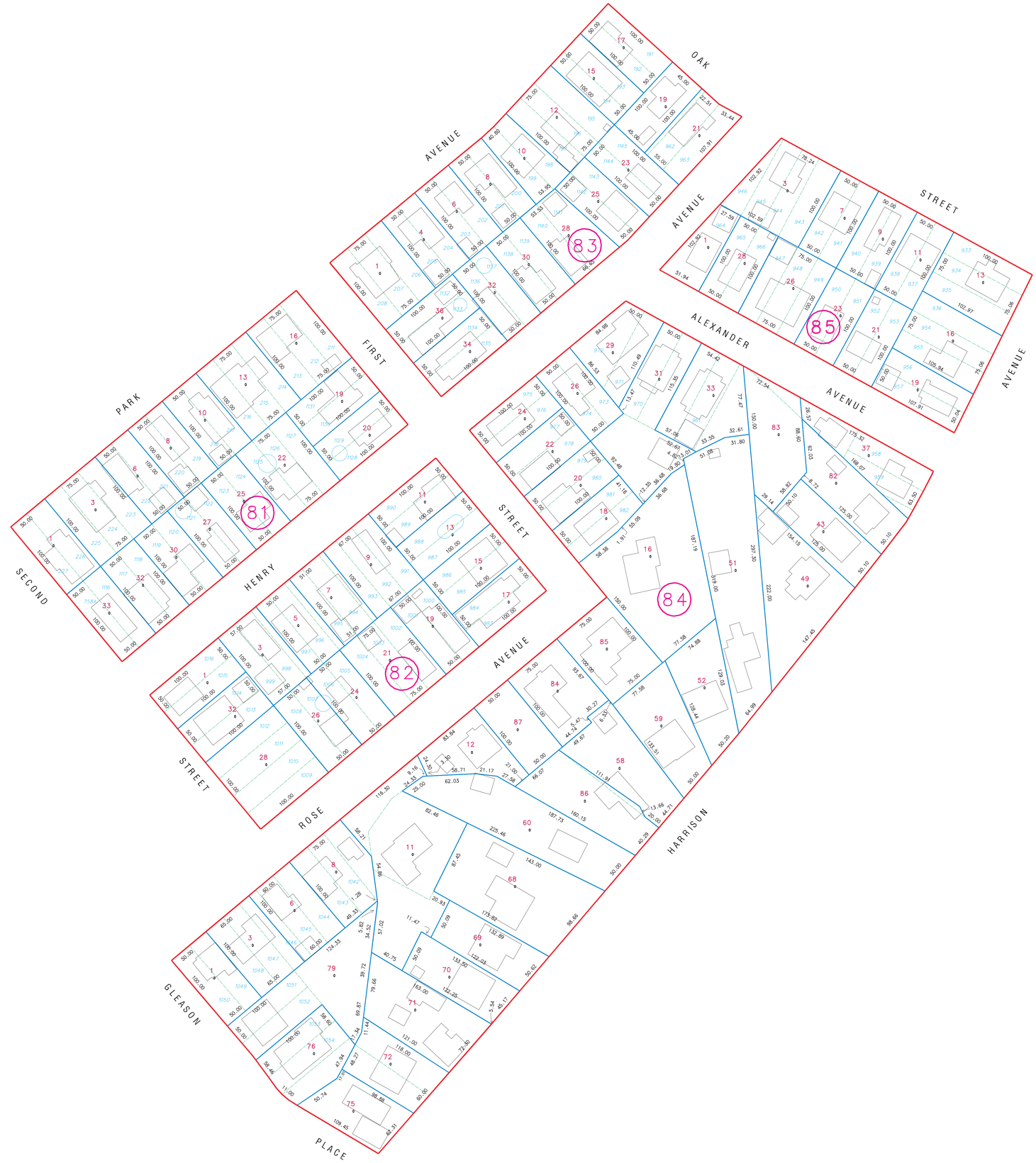

SEWALL
JAMES W. SEWALL COMPANY / Since 1880
Offices nationwide
800 648 4202 sewall.com info@sewall.com

DATE OF COMPLETION: JANUARY 31, 2005

THIS MAP IS PREPARED FOR THE INVENTORY OF REAL PROPERTY FOUND WITHIN THE TOWN OF HARRISON AND IS COMPILED FROM RECORDED DEEDS, PLATS AND OTHER PUBLIC RECORDS AND DATA. USERS OF THIS MAP ARE HEREBY NOTIFIED THAT THE AFOREMENTIONED PUBLIC PRIMARY INFORMATION SOURCES SHOULD BE CONSULTED FOR VERIFICATION OF THE INFORMATION CONTAINED ON THIS MAP. THE TOWN AND THE MAPPING COMPANIES ASSUME NO LEGAL RESPONSIBILITY FOR THE INFORMATION CONTAINED ON THIS MAP.

THIS TAX MAP COMPLIES TO THE REQUIREMENT ESTABLISHED BY THE NEW YORK STATE DIVISION OF EQUALIZATION AND ASSESSMENTS ACCORDING TO THE 9 NYCRR 189 RULES AND REGULATIONS.

GRID IS BASED ON THE NEW YORK STATE PLANE COORDINATE SYSTEM 1983 NORTH AMERICAN DATUM

REVISIONS

DATE	ITEM

SPECIAL DISTRICTS

CODE	DISTRICT NAME
SCHOOL -SCH-	HARRISON CENTRAL SCHOOL DISTRICT---552900

LEGEND

TOWN LINE	PROPERTY LINE	TAX MAP PARCEL NO.	10	COUNTY SHIELD	40
BLOCK LIMIT	ROAD BOUNDARY	DEVELOPERS LOT NUMBER	17	STATE SHIELD	19
STATE LINE	RAILROAD BOUNDARY	CALCULATED ACREAGE	7.1 AC (C)	INTERSTATE SHIELD	87
VILLAGE LINE	VISUAL CENTER OF PARCEL	DEED ACREAGE	11.2 AC	U.S. HIGHWAY SHIELD	9
SPECIAL DISTRICT	ORIGINAL LOT LINE	SCALED DIMENSION	725(S)		
MATCH LINE	DENOTES COMMON OWNER	DEED DIMENSION	53.67		
STREAM OR DITCH	TAX MAP BLOCK NUMBER (1)				

SHEET INDEX

TAX MAP OF
TOWN OF
HARRISON
WESTCHESTER COUNTY, NEW YORK

Base Scale of: 1" = 50'
50' 25' 0' 50'

SECTION NUMBER: 8

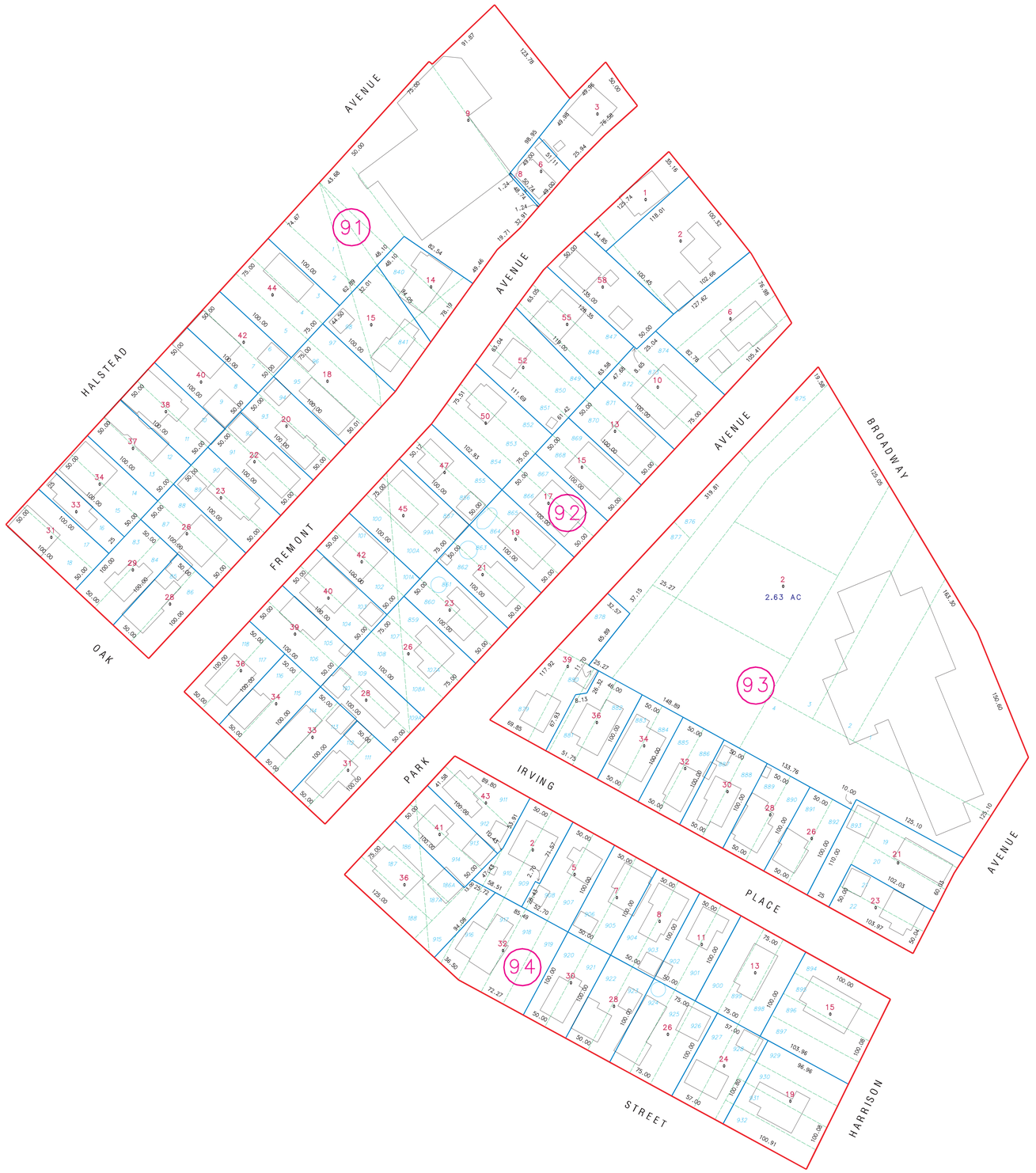

SEWALL
JAMES W. SEWALL COMPANY / Since 1880
Offices nationwide
800 648 4202 sewall.com info@sewall.com

DATE OF COMPLETION: JANUARY 31, 2005

THIS MAP IS PREPARED FOR THE INVENTORY OF REAL PROPERTY FOUND WITHIN THE TOWN OF HARRISON AND IS COMPILED FROM RECORDED DEEDS, PLATS AND OTHER PUBLIC RECORDS AND DATA. USERS OF THIS MAP ARE HEREBY NOTIFIED THAT THE AFOREMENTIONED PUBLIC PRIMARY INFORMATION SOURCES SHOULD BE CONSULTED FOR VERIFICATION OF THE INFORMATION CONTAINED ON THIS MAP. THE TOWN AND THE MAPPING COMPANIES ASSUME NO LEGAL RESPONSIBILITY FOR THE INFORMATION CONTAINED ON THIS MAP.

THIS TAX MAP COMPLIES TO THE REQUIREMENT ESTABLISHED BY THE NEW YORK STATE DIVISION OF EQUALIZATION AND ASSESSMENTS ACCORDING TO THE 9 NYCRR 189 RULES AND REGULATIONS.

GRID IS BASED ON THE NEW YORK STATE PLANE COORDINATE SYSTEM 1983 NORTH AMERICAN DATUM

REVISIONS

DATE	ITEM

SPECIAL DISTRICTS

CODE	DISTRICT NAME
SCHOOL -SCH-	HARRISON CENTRAL SCHOOL DISTRICT---552900

LEGEND

TOWN LINE	PROPERTY LINE	TAX MAP PARCEL NO.	10	COUNTY SHIELD	40
BLOCK LIMIT	ROAD BOUNDARY	DEVELOPERS LOT NUMBER	17	STATE SHIELD	119
STATE LINE	RAILROAD BOUNDARY	CALCULATED ACREAGE	7.1 AC (C)	INTERSTATE SHIELD	87
VILLAGE LINE	VISUAL CENTER OF PARCEL	DEED ACREAGE	11.2 AC	U.S. HIGHWAY SHIELD	1
SPECIAL DISTRICT	ORIGINAL LOT LINE	SCALED DIMENSION	725(S)		
MATCH LINE	DENOTES COMMON OWNER	DEED DIMENSION	53.67		
STREAM OR DITCH	TAX MAP BLOCK NUMBER (1)				

SHEET INDEX

TAX MAP OF
TOWN OF
HARRISON
WESTCHESTER COUNTY, NEW YORK

Base Scale of: 1" = 50'
50' 25' 0' 50'

SECTION NUMBER: 9

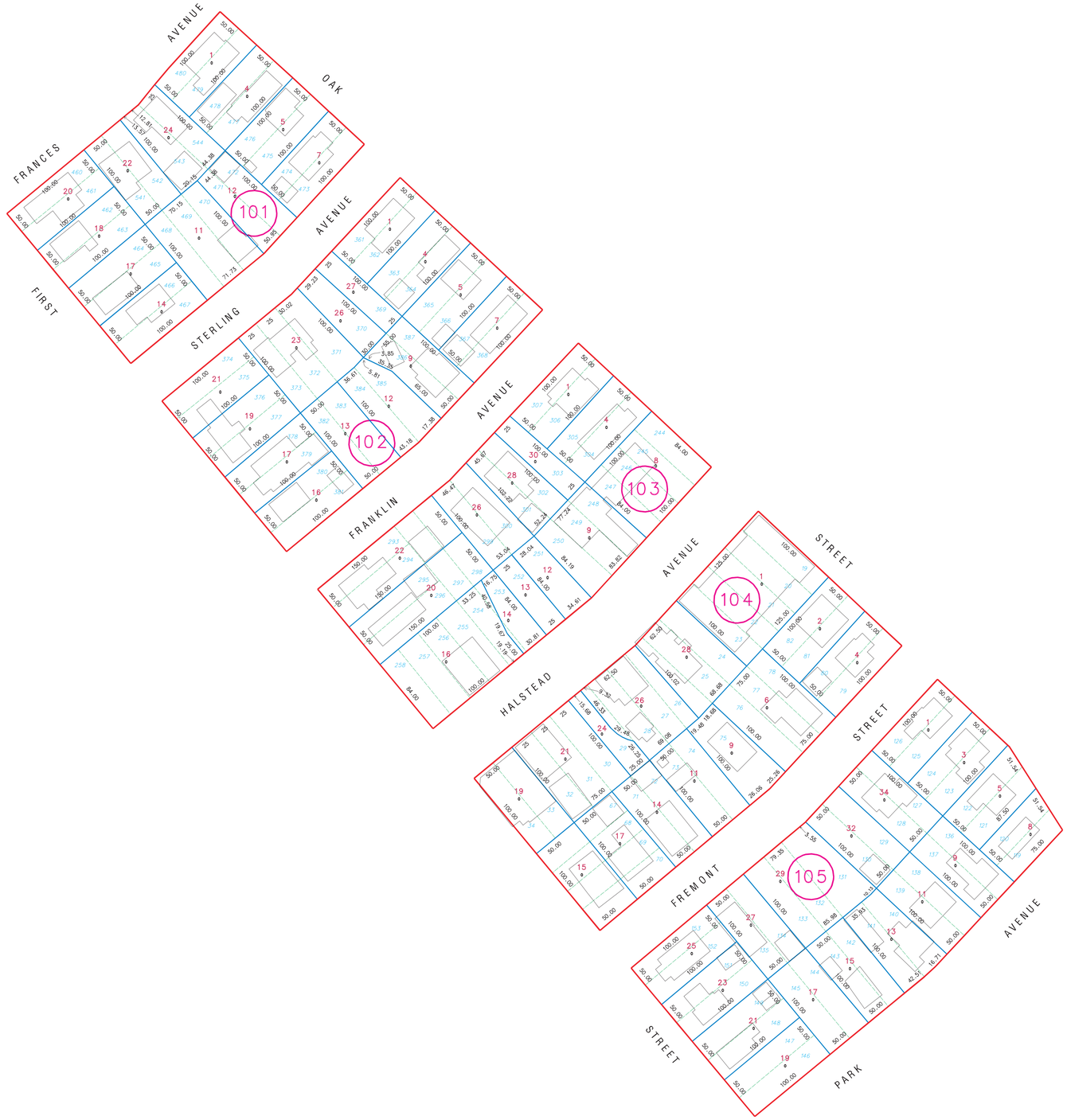

SEWALL
JAMES W. SEWALL COMPANY / Since 1880
Offices nationwide
800 648 4202 sewall.com info@sewall.com

DATE OF COMPLETION: JANUARY 31, 2005

THIS MAP IS PREPARED FOR THE INVENTORY OF REAL PROPERTY FOUND WITHIN THE TOWN OF HARRISON AND IS COMPILED FROM RECORDED DEEDS, PLATS AND OTHER PUBLIC RECORDS AND DATA. USERS OF THIS MAP ARE HEREBY NOTIFIED THAT THE AFORMENTIONED PUBLIC PRIMARY INFORMATION SOURCES SHOULD BE CONSULTED FOR VERIFICATION OF THE INFORMATION CONTAINED ON THIS MAP. THE TOWN AND THE MAPPING COMPANIES ASSUME NO LEGAL RESPONSIBILITY FOR THE INFORMATION CONTAINED ON THIS MAP.

THIS TAX MAP COMPLIES TO THE REQUIREMENT ESTABLISHED BY THE NEW YORK STATE DIVISION OF EQUALIZATION AND ASSESSMENTS ACCORDING TO THE 9 NYCRR 189 RULES AND REGULATIONS.

GRID IS BASED ON THE NEW YORK STATE PLANE COORDINATE SYSTEM 1983 NORTH AMERICAN DATUM

REVISIONS

DATE	ITEM

SPECIAL DISTRICTS

CODE	DISTRICT NAME
SCHOOL -SCH-	HARRISON CENTRAL SCHOOL DISTRICT---552800

LEGEND

TOWN LINE	PROPERTY LINE	TAX MAP PARCEL NO.	10	COUNTY SHIELD	4L
BLOCK LIMIT	ROAD BOUNDARY	DEVELOPERS LOT NUMBER	17	STATE SHIELD	16
STATE LINE	RAILROAD BOUNDARY	CALCULATED ACREAGE	7.1 AC (C)	INTERSTATE SHIELD	87
VILLAGE LINE	VISUAL CENTER OF PARCEL	DEED ACREAGE	11.2 AC	U.S. HIGHWAY SHIELD	1
SPECIAL DISTRICT	ORIGINAL LOT LINE	SCALED DIMENSION	725(S)		
MATCH LINE	DENOTES COMMON OWNER	DEED DIMENSION	53.67		
STREAM OR DITCH	TAX MAP BLOCK NUMBER (1)				

SHEET INDEX

TAX MAP OF
TOWN OF
HARRISON
WESTCHESTER COUNTY, NEW YORK
Base Scale of : 1" = 50'
50' 25' 0' 50'

SECTION NUMBER: 10

SEWALL
JAMES W. SEWALL COMPANY / Since 1880
Offices nationwide
800 648 4202 sewall.com info@sewall.com

DATE OF COMPLETION: JANUARY 31, 2005

THIS MAP IS PREPARED FOR THE INVENTORY OF REAL PROPERTY FOUND WITHIN THE TOWN OF HARRISON AND IS COMPILED FROM RECORDED DEEDS, PLATS AND OTHER PUBLIC RECORDS AND DATA. USERS OF THIS MAP ARE HEREBY NOTIFIED THAT THE AFOREMENTIONED PUBLIC PRIMARY INFORMATION SOURCES SHOULD BE CONSULTED FOR VERIFICATION OF THE INFORMATION CONTAINED ON THIS MAP. THE TOWN AND THE MAPPING COMPANIES ASSUME NO LEGAL RESPONSIBILITY FOR THE INFORMATION CONTAINED ON THIS MAP.

THIS TAX MAP COMPLIES TO THE REQUIREMENT ESTABLISHED BY THE NEW YORK STATE DIVISION OF EQUALIZATION AND ASSESSMENTS ACCORDING TO THE 9 NYCRR 189 RULES AND REGULATIONS.

GRID IS BASED ON THE NEW YORK STATE PLANE COORDINATE SYSTEM 1983 NORTH AMERICAN DATUM

REVISIONS

DATE	ITEM

SPECIAL DISTRICTS

CODE	DISTRICT NAME
SCHOOL -SCH-	HARRISON CENTRAL SCHOOL DISTRICT---552800

LEGEND

TOWN LINE	PROPERTY LINE	TAX MAP PARCEL NO.	10	COUNTY SHIELD	40
BLOCK LIMIT	ROAD BOUNDARY	DEVELOPERS LOT NUMBER	17	STATE SHIELD	119
STATE LINE	RAILROAD BOUNDARY	CALCULATED ACREAGE	7.1 AC (C)	INTERSTATE SHIELD	87
VILLAGE LINE	VISUAL CENTER OF PARCEL	DEED ACREAGE	11.2 AC	U.S. HIGHWAY SHIELD	1
SPECIAL DISTRICT	ORIGINAL LOT LINE	SCALED DIMENSION	72(S)		
MATCH LINE	DENOTES COMMON OWNER	DEED DIMENSION	53.67		
STREAM OR DITCH	TAX MAP BLOCK NUMBER (1)				

SHEET INDEX

TAX MAP OF
TOWN OF
HARRISON
WESTCHESTER COUNTY, NEW YORK

Base Scale of 1" = 50'
50' 0 50'

SECTION NUMBER: 11

SEWALL
JAMES W. SEWALL COMPANY / Since 1880
Offices nationwide
800 648 4202 sewall.com info@sewall.com

DATE OF COMPLETION: JANUARY 31, 2005

THIS MAP IS PREPARED FOR THE INVENTORY OF REAL PROPERTY FOUND WITHIN THE TOWN OF HARRISON AND IS COMPILED FROM RECORDED DEEDS, PLATS AND OTHER PUBLIC RECORDS AND DATA. USERS OF THIS MAP ARE HEREBY NOTIFIED THAT THE AFORE-MENTIONED PUBLIC PRIMARY INFORMATION SOURCES SHOULD BE CONSULTED FOR VERIFICATION OF THE INFORMATION CONTAINED ON THIS MAP. THE TOWN AND THE MAPPING COMPANIES ASSUME NO LEGAL RESPONSIBILITY FOR THE INFORMATION CONTAINED ON THIS MAP.

THIS TAX MAP COMPLIES TO THE REQUIREMENT ESTABLISHED BY THE NEW YORK STATE DIVISION OF EQUALITATION AND ASSESSMENTS ACCORDING TO THE 9 NYCRR 189 RULES AND REGULATIONS.

GRID IS BASED ON THE NEW YORK STATE PLANE COORDINATE SYSTEM 1983 NORTH AMERICAN DATUM

REVISIONS

DATE	ITEM

SPECIAL DISTRICTS

CODE	DISTRICT NAME
	SCHOOL -SCH- HARRISON CENTRAL SCHOOL DISTRICT---552800

LEGEND

TOWN LINE
BLOCK LIMIT
STATE LINE
VILLAGE LINE
SPECIAL DISTRICT
MATCH LINE
STREAM OR DITCH

PROPERTY LINE
ROAD BOUNDARY
RAILROAD BOUNDARY
VISUAL CENTER OF PARCEL
ORIGINAL LOT LINE
DENOTES COMMON OWNER
TAX MAP BLOCK NUMBER (1)

TAX MAP PARCEL NO. 10
DEVELOPERS LOT NUMBER .17
CALCULATED ACREAGE 7.1 AC (C)
DEED ACREAGE 11.2 AC
SCALED DIMENSION 725(S)
DEED DIMENSION 53.67

COUNTY SHIELD (6)
STATE SHIELD (9)
INTERSTATE SHIELD (87)
U.S. HIGHWAY SHIELD (7)

SHEET INDEX

TAX MAP OF
TOWN OF
HARRISON
WESTCHESTER COUNTY, NEW YORK

Base Scale of : 1" = 50'
50' 25' 0' 50'

SECTION NUMBER: 12

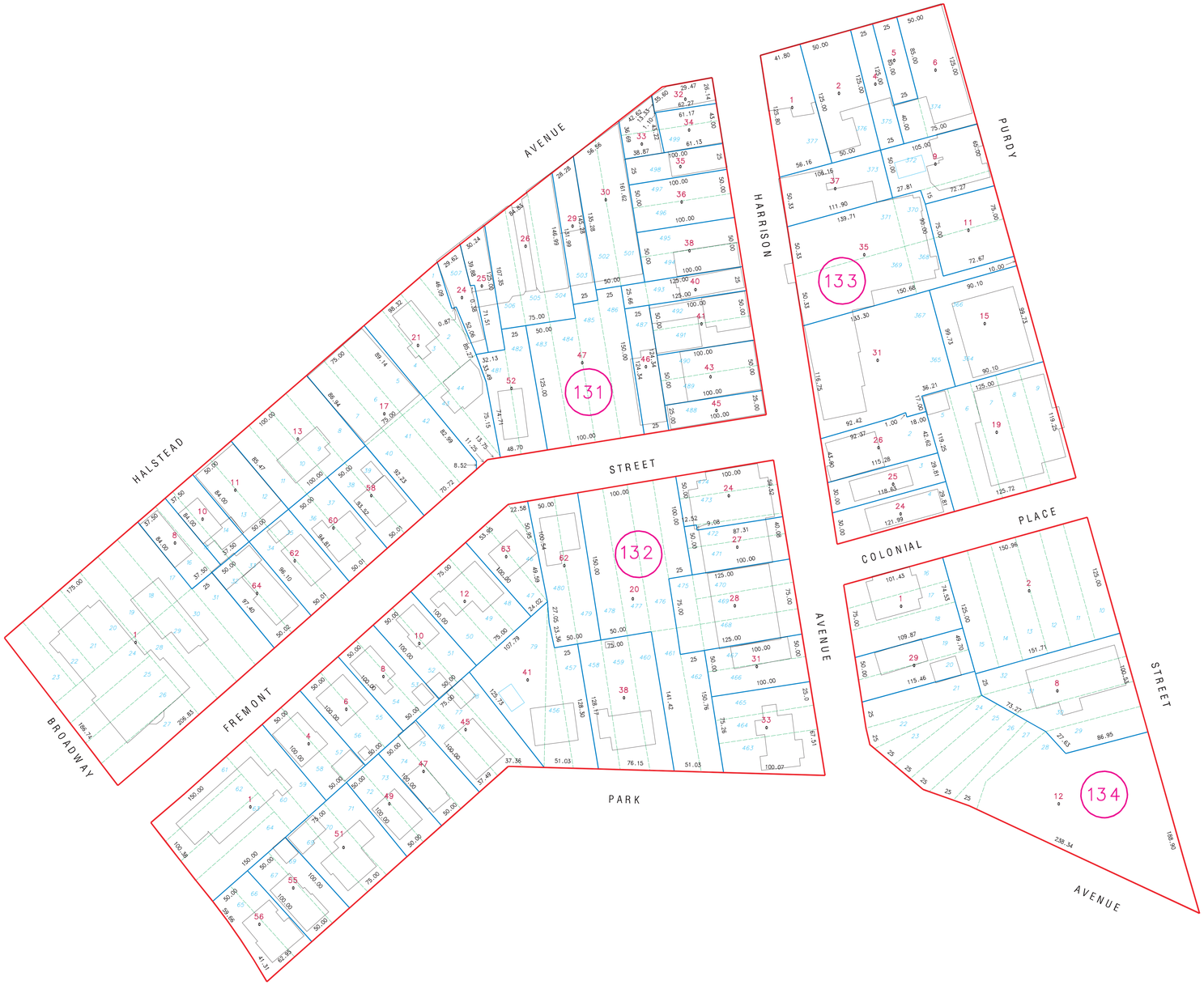

SEWALL
JAMES W. SEWALL COMPANY / Since 1880
Offices nationwide
800 648 4202 sewall.com info@sewall.com

DATE OF COMPLETION: JANUARY 31, 2005

THIS MAP IS PREPARED FOR THE INVENTORY OF REAL PROPERTY FOUND WITHIN THE TOWN OF HARRISON AND IS COMPILED FROM RECORDED DEEDS, PLATS AND OTHER PUBLIC RECORDS AND DATA. USERS OF THIS MAP ARE HEREBY NOTIFIED THAT THE AFORMENTIONED PUBLIC PRIMARY INFORMATION SOURCES SHOULD BE CONSULTED FOR VERIFICATION OF THE INFORMATION CONTAINED ON THIS MAP. THE TOWN AND THE MAPPING COMPANIES ASSUME NO LEGAL RESPONSIBILITY FOR THE INFORMATION CONTAINED ON THIS MAP.

THIS TAX MAP COMPLIES TO THE REQUIREMENT ESTABLISHED BY THE NEW YORK STATE DIVISION OF EQUALIZATION AND ASSESSMENTS ACCORDING TO THE 9 NYCRR 189 RULES AND REGULATIONS.

GRID IS BASED ON THE NEW YORK STATE PLANE COORDINATE SYSTEM 1983 NORTH AMERICAN DATUM

REVISIONS

DATE	ITEM

SPECIAL DISTRICTS

CODE	DISTRICT NAME
SCHOOL -SCH-	HARRISON CENTRAL SCHOOL DISTRICT---552800

LEGEND

TOWN LINE
BLOCK LIMIT
STATE LINE
VILLAGE LINE
SPECIAL DISTRICT
MATCH LINE
STREAM OR DITCH

PROPERTY LINE
ROAD BOUNDARY
RAILROAD BOUNDARY
VISUAL CENTER OF PARCEL
ORIGINAL LOT LINE
DENOTES COMMON OWNER
TAX MAP BLOCK NUMBER (1)

TAX MAP PARCEL NO. 10
DEVELOPERS LOT NUMBER 17
CALCULATED ACREAGE 7.1 AC (C)
DEED ACREAGE 11.2 AC
SCALED DIMENSION 725(S)
DEED DIMENSION 53.67

COUNTY SHIELD 40
STATE SHIELD 38
INTERSTATE SHIELD 87
U.S. HIGHWAY SHIELD 9

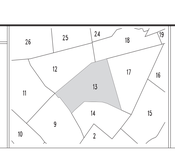

SHEET INDEX

TAX MAP OF
TOWN OF
HARRISON
WESTCHESTER COUNTY, NEW YORK

Base Scale of : 1" = 50'
50' 25' 0' 50'

SECTION NUMBER: 13

SEWALL
JAMES W. SEWALL COMPANY / Since 1880
Offices nationwide
800 648 4202 sewall.com info@sewall.com

DATE OF COMPLETION: JANUARY 31, 2005

THIS MAP IS PREPARED FOR THE INVENTORY OF REAL PROPERTY FOUND WITHIN THE TOWN OF HARRISON AND IS COMPILED FROM RECORDED DEEDS, PLATS AND OTHER PUBLIC RECORDS AND DATA. USERS OF THIS MAP ARE HEREBY NOTIFIED THAT THE AFOREMENTIONED PUBLIC PRIMARY INFORMATION SOURCES SHOULD BE CONSULTED FOR VERIFICATION OF THE INFORMATION CONTAINED ON THIS MAP. THE TOWN AND THE MAPPING COMPANIES ASSUME NO LEGAL RESPONSIBILITY FOR THE INFORMATION CONTAINED ON THIS MAP.

THIS TAX MAP COMPLIES TO THE REQUIREMENT ESTABLISHED BY THE NEW YORK STATE DIVISION OF EQUALIZATION AND ASSESSMENTS ACCORDING TO THE 9 NYCRR 189 RULES AND REGULATIONS.

GRID IS BASED ON THE NEW YORK STATE PLANE COORDINATE SYSTEM 1983 NORTH AMERICAN DATUM

REVISIONS

DATE	ITEM

SPECIAL DISTRICTS

CODE	DISTRICT NAME
	SCHOOL -SCH- HARRISON CENTRAL SCHOOL DISTRICT---552800

LEGEND

TOWN LINE	PROPERTY LINE	TAX MAP PARCEL NO.	10	COUNTY SHIELD	40
BLOCK LIMIT	ROAD BOUNDARY	DEVELOPERS LOT NUMBER	17	STATE SHIELD	39
STATE LINE	RAILROAD BOUNDARY	CALCULATED ACREAGE	7.1 AC (C)	INTERSTATE SHIELD	87
VILLAGE LINE	VISUAL CENTER OF PARCEL	DEED ACREAGE	11.2 AC	U.S. HIGHWAY SHIELD	7
SPECIAL DISTRICT	ORIGINAL LOT LINE	SCALED DIMENSION	725(S)		
MATCH LINE	DENOTES COMMON OWNER	DEED DIMENSION	93.67		
STREAM OR DITCH	TAX MAP BLOCK NUMBER				

SHEET INDEX

TAX MAP OF
TOWN OF
HARRISON
WESTCHESTER COUNTY, NEW YORK

Base Scale of : 1" = 50'
50' 25' 0' 50'

SECTION NUMBER: 14

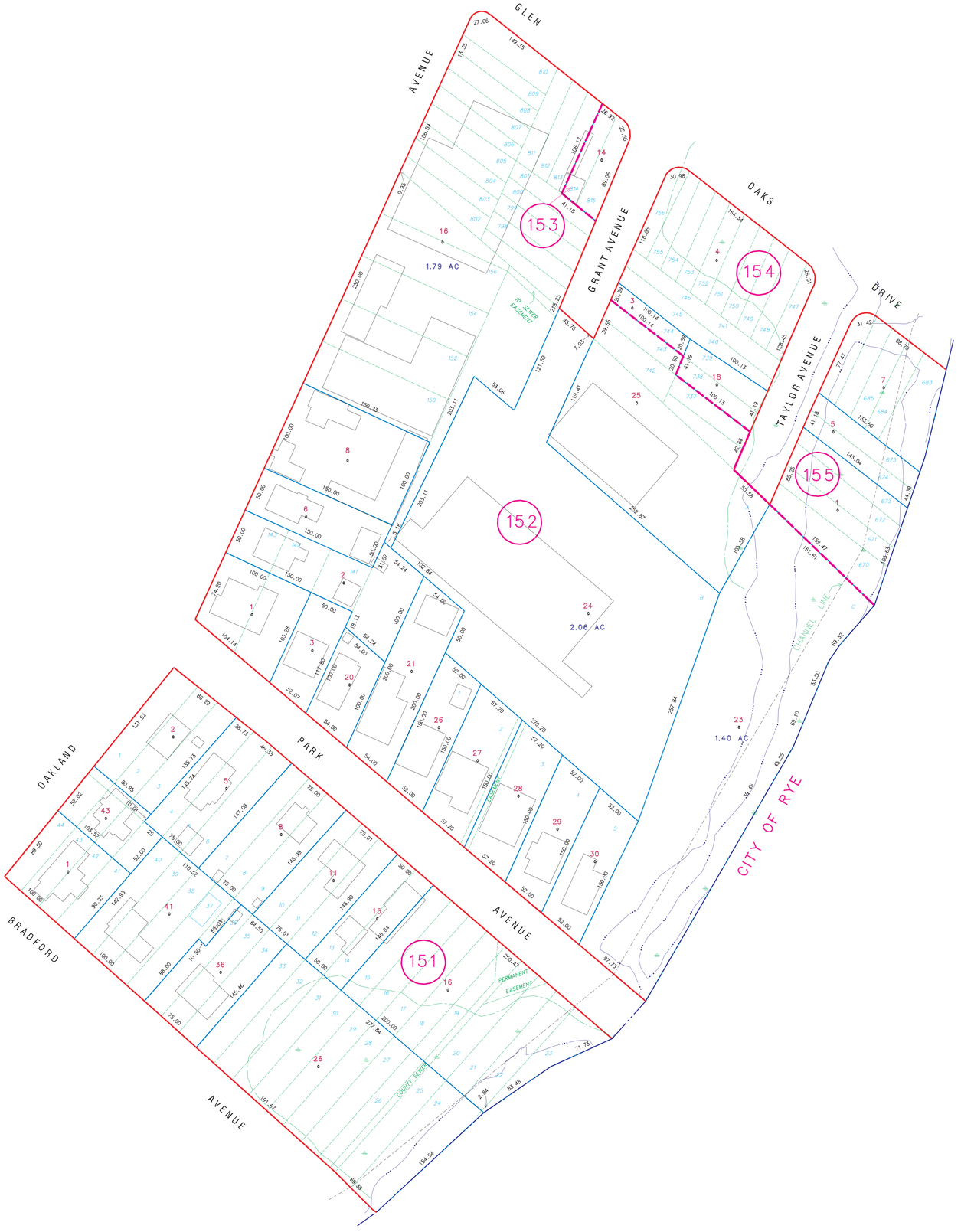

SEWALL
JAMES W. SEWALL COMPANY / Since 1880
Offices nationwide
800 648 4202 sewall.com info@sewall.com

DATE OF COMPLETION: JANUARY 31, 2005

THIS MAP IS PREPARED FOR THE INVENTORY OF REAL PROPERTY FOUND WITHIN THE TOWN OF HARRISON AND IS COMPILED FROM RECORDED DEEDS, PLATS AND OTHER PUBLIC RECORDS AND DATA. USERS OF THIS MAP ARE HEREBY NOTIFIED THAT THE AFOREMENTIONED PUBLIC PRIMARY INFORMATION SOURCES SHOULD BE CONSULTED FOR VERIFICATION OF THE INFORMATION CONTAINED ON THIS MAP. THE TOWN AND THE MAPPING COMPANIES ASSUME NO LEGAL RESPONSIBILITY FOR THE INFORMATION CONTAINED ON THIS MAP.

THIS TAX MAP COMPLIES TO THE REQUIREMENT ESTABLISHED BY THE NEW YORK STATE DIVISION OF EQUALIZATION AND ASSESSMENTS ACCORDING TO THE 9 NYCRR 189 RULES AND REGULATIONS.

GRID IS BASED ON THE NEW YORK STATE PLANE COORDINATE SYSTEM 1983 NORTH AMERICAN DATUM

REVISIONS	
DATE	ITEM

SPECIAL DISTRICTS	
CODE	DISTRICT NAME
	SCHOOL -SCH- HARRISON CENTRAL SCHOOL DISTRICT---552800

LEGEND

TOWN LINE		PROPERTY LINE		TAX MAP PARCEL NO.	10	COUNTY SHIELD	(9)
BLOCK LIMIT		ROAD BOUNDARY		DEVELOPERS LOT NUMBER	17	STATE SHIELD	(9)
STATE LINE		RAILROAD BOUNDARY		CALCULATED ACREAGE	7.1 AC (C)	INTERSTATE SHIELD	(9)
VILLAGE LINE		VISUAL CENTER OF PARCEL		DEED ACREAGE	11.2 AC	U.S. HIGHWAY SHIELD	9
SPECIAL DISTRICT		ORIGINAL LOT LINE		SCALED DIMENSION	72(D)		
MATCH LINE		DENOTES COMMON OWNER		DEED DIMENSION	53.67		
STREAM OR DITCH		TAX MAP BLOCK NUMBER	1				

SHEET INDEX

TAX MAP OF
TOWN OF
HARRISON
WESTCHESTER COUNTY, NEW YORK

Base Scale of : 1" = 50'
50' 25' 0' 50'

SECTION NUMBER: 15

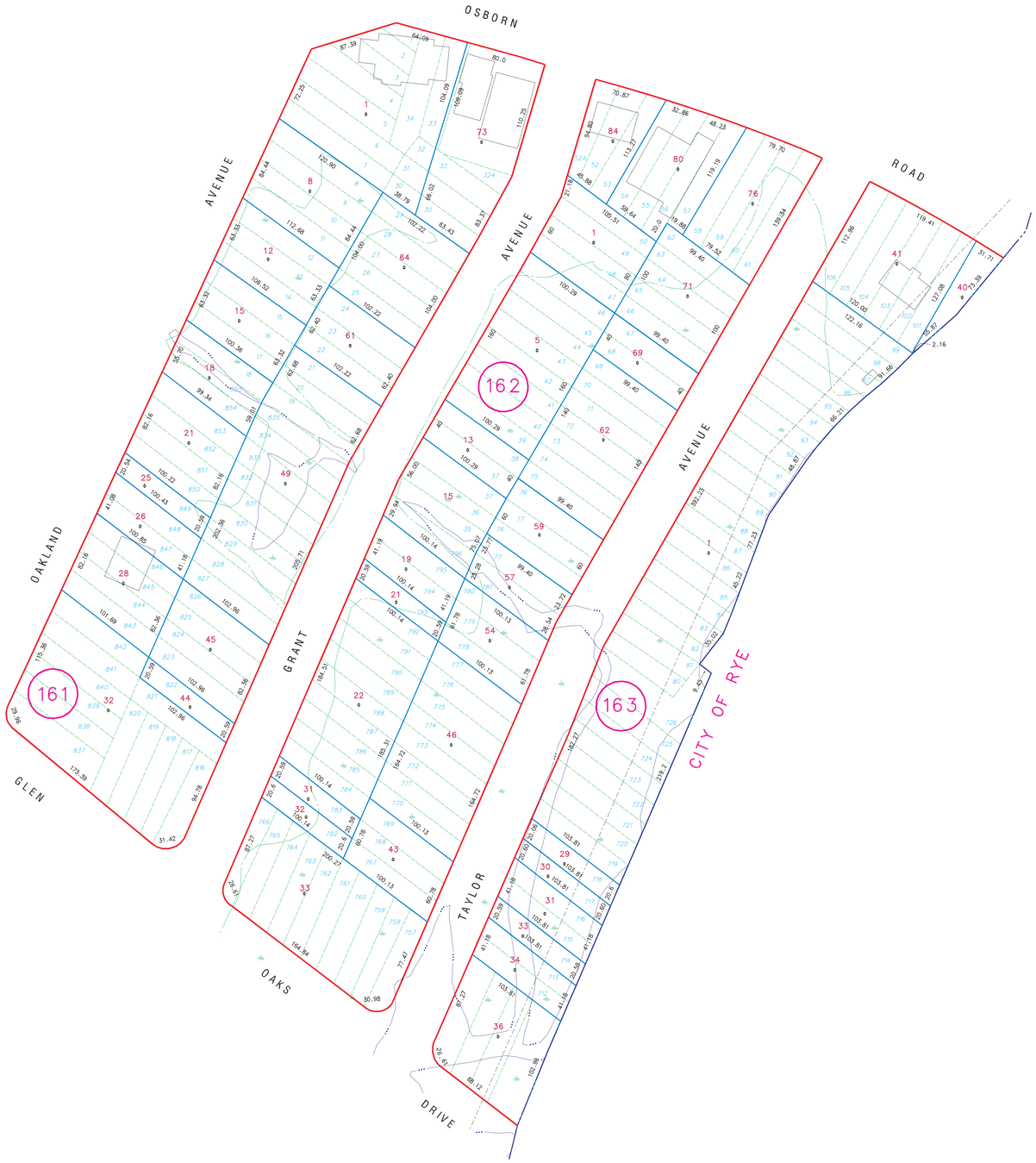

SEWALL
JAMES W. SEWALL COMPANY / Since 1880
Offices nationwide
800 648 4202 sewall.com info@sewall.com

DATE OF COMPLETION: JANUARY 31, 2005

THIS MAP IS PREPARED FOR THE INVENTORY OF REAL PROPERTY FOUND WITHIN THE TOWN OF HARRISON AND IS COMPILED FROM RECORDED DEEDS, PLATS AND OTHER PUBLIC RECORDS AND DATA. USERS OF THIS MAP ARE HEREBY NOTIFIED THAT THE AFOREMENTIONED PUBLIC PRIMARY INFORMATION SOURCES SHOULD BE CONSULTED FOR VERIFICATION OF THE INFORMATION CONTAINED ON THIS MAP. THE TOWN AND THE MAPPING COMPANIES ASSUME NO LEGAL RESPONSIBILITY FOR THE INFORMATION CONTAINED ON THIS MAP.

THIS TAX MAP COMPLIES TO THE REQUIREMENT ESTABLISHED BY THE NEW YORK STATE DIVISION OF EQUALIZATION AND ASSESSMENTS ACCORDING TO THE 9 NYCRR 189 RULES AND REGULATIONS.

GRID IS BASED ON THE NEW YORK STATE PLANE COORDINATE SYSTEM 1983 NORTH AMERICAN DATUM

REVISIONS

DATE	ITEM

SPECIAL DISTRICTS

CODE	DISTRICT NAME
SCHOOL -SCH-	HARRISON CENTRAL SCHOOL DISTRICT---552800

LEGEND

TOWN LINE	PROPERTY LINE	TAX MAP PARCEL NO.	10	COUNTY SHIELD	4E
BLOCK LIMIT	ROAD BOUNDARY	DEVELOPERS LOT NUMBER	17	STATE SHIELD	1A
STATE LINE	RAILROAD BOUNDARY	CALCULATED ACREAGE	7.1 AC (C)	INTERSTATE SHIELD	87
VILLAGE LINE	VISUAL CENTER OF PARCEL	DEED ACREAGE	11.2 AC	U.S. HIGHWAY SHIELD	1
SPECIAL DISTRICT	ORIGINAL LOT LINE	SCALED DIMENSION	725(S)		
MATCH LINE	DENOTES COMMON OWNER	DEED DIMENSION	53.67		
STREAM OR DITCH	TAX MAP BLOCK NUMBER (1)				

SHEET INDEX

TAX MAP OF
TOWN OF
HARRISON
WESTCHESTER COUNTY, NEW YORK
Base Scale of : 1" = 50'
50' 25' 0' 50'

SECTION NUMBER: 16

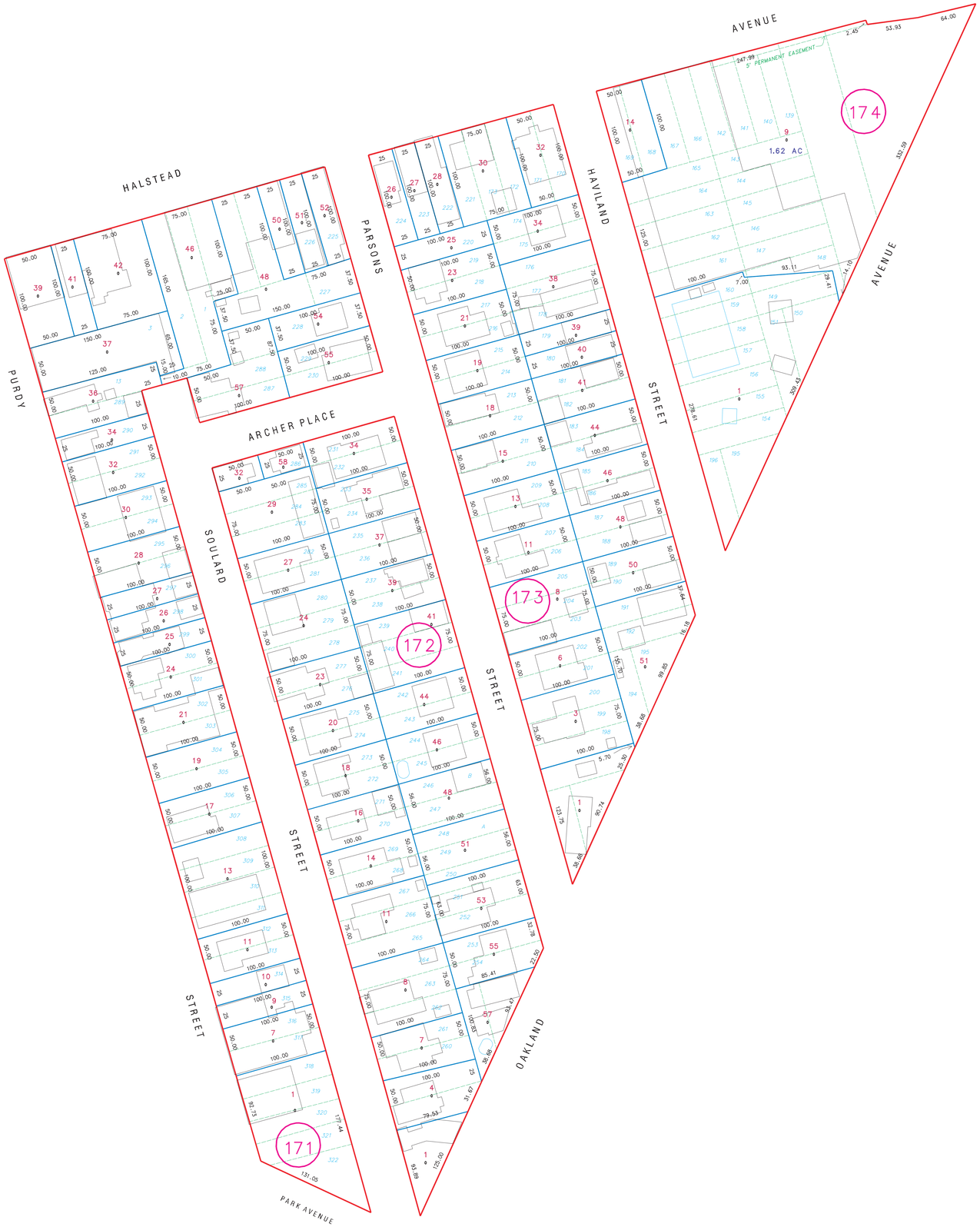

SEWALL
JAMES W. SEWALL COMPANY / Since 1880
Offices nationwide
800 648 4202 sewall.com info@sewall.com

DATE OF COMPLETION: JANUARY 31, 2005

THIS MAP IS PREPARED FOR THE INVENTORY OF REAL PROPERTY FOUND WITHIN THE TOWN OF HARRISON AND IS COMPILED FROM RECORDED DEEDS, PLATS AND OTHER PUBLIC RECORDS AND DATA. USERS OF THIS MAP ARE HEREBY NOTIFIED THAT THE AFOREMENTIONED PUBLIC PRIMARY INFORMATION SOURCES SHOULD BE CONSULTED FOR VERIFICATION OF THE INFORMATION CONTAINED ON THIS MAP. THE TOWN AND THE MAPPING COMPANIES ASSUME NO LEGAL RESPONSIBILITY FOR THE INFORMATION CONTAINED ON THIS MAP.

THIS TAX MAP COMPLIES TO THE REQUIREMENT ESTABLISHED BY THE NEW YORK STATE DIVISION OF EQUALIZATION AND ASSESSMENTS ACCORDING TO THE 9 NYCRR 189 RULES AND REGULATIONS.

GRID IS BASED ON THE NEW YORK STATE PLANE COORDINATE SYSTEM 1983 NORTH AMERICAN DATUM

REVISIONS

DATE	ITEM

SPECIAL DISTRICTS

CODE	DISTRICT NAME
SCHOOL -SCH-	HARRISON CENTRAL SCHOOL DISTRICT---552800

LEGEND

TOWN LINE
BLOCK LIMIT
STATE LINE
VILLAGE LINE
SPECIAL DISTRICT
MATCH LINE
STREAM OR DITCH

PROPERTY LINE
ROAD BOUNDARY
RAILROAD BOUNDARY
VISUAL CENTER OF PARCEL
ORIGINAL LOT LINE
DENOTES COMMON OWNER
TAX MAP BLOCK NUMBER (1)

TAX MAP PARCEL NO. 10
DEVELOPERS LOT NUMBER 17
CALCULATED ACREAGE 7.1 AC (C)
DEED ACREAGE 11.2 AC
SCALED DIMENSION 72(S)
DEED DIMENSION 53.67

COUNTY SHIELD 40
STATE SHIELD 19
INTERSTATE SHIELD 87
U.S. HIGHWAY SHIELD 1

SHEET INDEX

TAX MAP OF
TOWN OF
HARRISON
WESTCHESTER COUNTY, NEW YORK
Base Scale of 1" = 50'
SECTION NUMBER: 17

SEWALL
JAMES W. SEWALL COMPANY / Since 1880
Offices nationwide
800 648 4202 sewall.com info@sewall.com

DATE OF COMPLETION: JANUARY 31, 2005

THIS MAP IS PREPARED FOR THE INVENTORY OF REAL PROPERTY FOUND WITHIN THE TOWN OF HARRISON AND IS COMPILED FROM RECORDED DEEDS, PLATS AND OTHER PUBLIC RECORDS AND DATA. USERS OF THIS MAP ARE HEREBY NOTIFIED THAT THE AFOREMENTIONED PUBLIC PRIMARY INFORMATION SOURCES SHOULD BE CONSULTED FOR VERIFICATION OF THE INFORMATION CONTAINED ON THIS MAP. THE TOWN AND THE MAPPING COMPANIES ASSUME NO LEGAL RESPONSIBILITY FOR THE INFORMATION CONTAINED ON THIS MAP.

THIS TAX MAP COMPLIES TO THE REQUIREMENT ESTABLISHED BY THE NEW YORK STATE DIVISION OF EQUALIZATION AND ASSESSMENTS ACCORDING TO THE 9 NYCRR 189 RULES AND REGULATIONS.

GRID IS BASED ON THE NEW YORK STATE PLANE COORDINATE SYSTEM 1983 NORTH AMERICAN DATUM

REVISIONS

DATE	ITEM

SPECIAL DISTRICTS

CODE	DISTRICT NAME
SCHOOL -SCH-	HARRISON CENTRAL SCHOOL DISTRICT---552800

LEGEND

TOWN LINE	PROPERTY LINE	TAX MAP PARCEL NO.	10	COUNTY SHIELD	4E
BLOCK LIMIT	ROAD BOUNDARY	DEVELOPERS LOT NUMBER	17	STATE SHIELD	28
STATE LINE	RAILROAD BOUNDARY	CALCULATED ACREAGE	7.1 AC (C)	INTERSTATE SHIELD	87
VILLAGE LINE	VISUAL CENTER OF PARCEL	DEED ACREAGE	11.2 AC	U.S. HIGHWAY SHIELD	1
SPECIAL DISTRICT	ORIGINAL LOT LINE	SCALED DIMENSION	725(S)		
MATCH LINE	DENOTES COMMON OWNER	DEED DIMENSION	53.67		
STREAM OR DITCH	TAX MAP BLOCK NUMBER				

SHEET INDEX

TAX MAP OF
TOWN OF
HARRISON
WESTCHESTER COUNTY, NEW YORK
Base Scale of 1"= 50'
50' 25' 0' 50'

SECTION NUMBER: 18

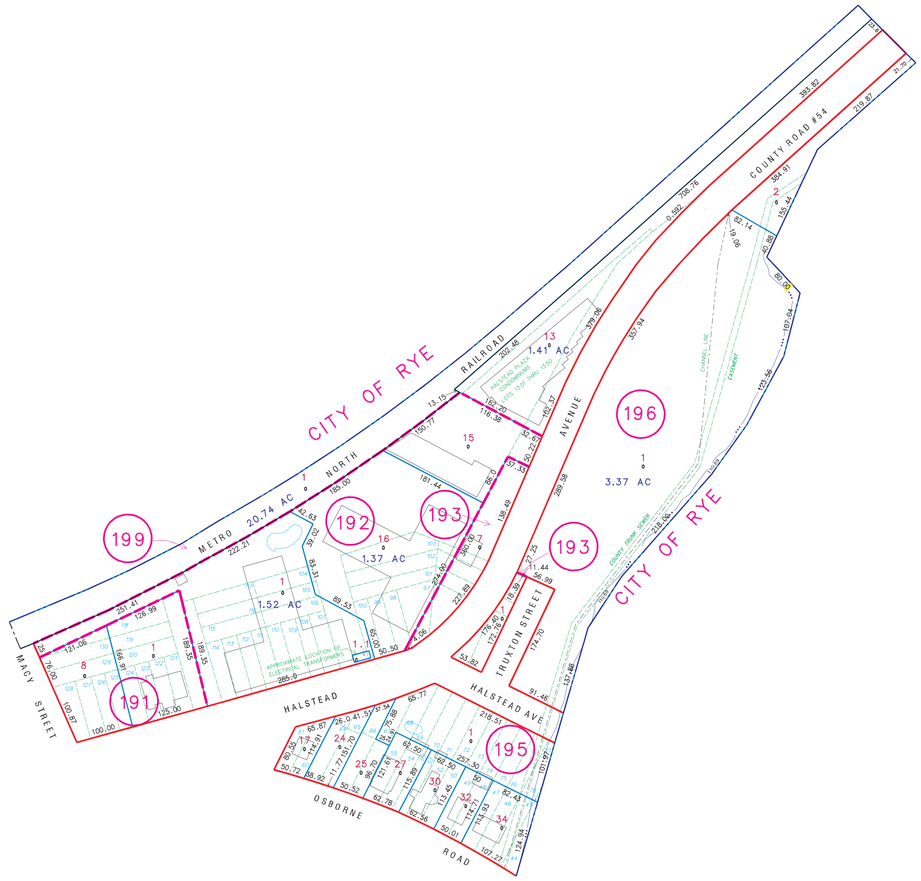

SEWALL
JAMES W. SEWALL COMPANY / Since 1880
Offices nationwide
800 648 4202 sewall.com info@sewall.com

DATE OF COMPLETION: JANUARY 31, 2005

THIS MAP IS PREPARED FOR THE INVENTORY OF REAL PROPERTY FOUND WITHIN THE TOWN OF HARRISON AND IS COMPILED FROM RECORDED DEEDS, PLATS AND OTHER PUBLIC RECORDS AND DATA. USERS OF THIS MAP ARE HEREBY NOTIFIED, THAT THE AFOREMENTIONED PUBLIC PRIMARY INFORMATION SOURCES SHOULD BE CONSULTED FOR VERIFICATION OF THE INFORMATION CONTAINED ON THIS MAP. THE TOWN AND THE MAPPING COMPANIES ASSUME NO LEGAL RESPONSIBILITY FOR THE INFORMATION CONTAINED ON THIS MAP.

THIS TAX MAP COMPLIES TO THE REQUIREMENT ESTABLISHED BY THE NEW YORK STATE DIVISION OF EQUALIZATION AND ASSESSMENTS ACCORDING TO THE 9 NYCRR 189 RULES AND REGULATIONS.

GRID IS BASED ON THE NEW YORK STATE PLANE COORDINATE SYSTEM 1983 NORTH AMERICAN DATUM

REVISIONS	
DATE	ITEM

SPECIAL DISTRICTS	
CODE	DISTRICT NAME
	SCHOOL -SCH- HARRISON CENTRAL SCHOOL DISTRICT---552800

LEGEND

TOWN LINE	PROPERTY LINE	TAX MAP PARCEL NO.	10	COUNTY SHIELD	4E
BLOCK LIMIT	ROAD BOUNDARY	DEVELOPERS LOT NUMBER	17	STATE SHIELD	16
STATE LINE	RAILROAD BOUNDARY	CALCULATED ACREAGE	7.1 AC (C)	INTERSTATE SHIELD	87
VILLAGE LINE	VISUAL CENTER OF PARCEL	DEED ACREAGE	11.2 AC	U.S. HIGHWAY SHIELD	9
SPECIAL DISTRICT	ORIGINAL LOT LINE	SCALED DIMENSION	725(S)		
MATCH LINE	DENOTES COMMON OWNER	DEED DIMENSION	93.67		
STREAM OR DITCH	TAX MAP BLOCK NUMBER (1)				

SHEET INDEX

TAX MAP OF
TOWN OF
HARRISON
WESTCHESTER COUNTY, NEW YORK
Base Scale of 1" = 100'
100' 50' 0' 100'

SECTION NUMBER: 19

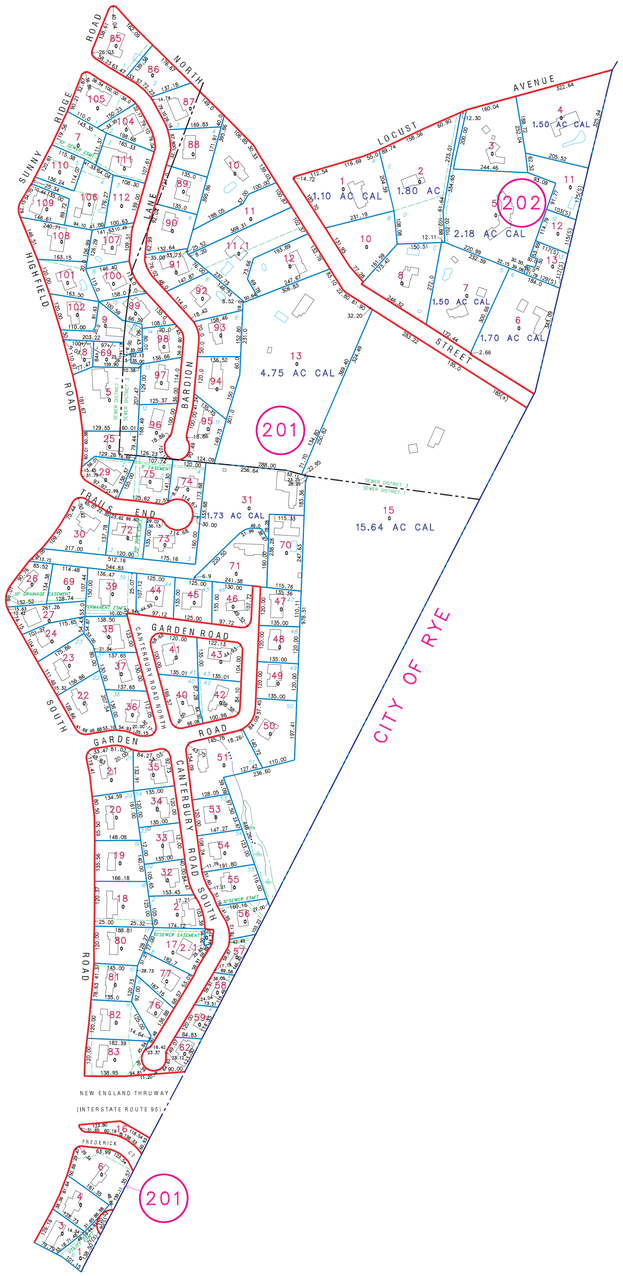

SEWALL
JAMES W. SEWALL COMPANY / Since 1880
Offices nationwide
800 648 4202 sewall.com info@sewall.com

DATE OF COMPLETION: JANUARY 31, 2005

THIS MAP IS PREPARED FOR THE INVENTORY OF REAL PROPERTY FOUND WITHIN THE TOWN OF HARRISON AND IS COMPILED FROM RECORDED DEEDS, PLATS AND OTHER PUBLIC RECORDS AND DATA. USERS OF THIS MAP ARE HEREBY NOTIFIED THAT THE AFORMENTIONED PUBLIC PRIMARY INFORMATION SOURCES SHOULD BE CONSULTED FOR VERIFICATION OF THE INFORMATION CONTAINED ON THIS MAP. THE TOWN AND THE MAPPING COMPANIES ASSUME NO LEGAL RESPONSIBILITY FOR THE INFORMATION CONTAINED ON THIS MAP.

THIS TAX MAP COMPLIES TO THE REQUIREMENT ESTABLISHED BY THE NEW YORK STATE DIVISION OF EQUALIZATION AND ASSESSMENTS ACCORDING TO THE 9 NYCRR 189 RULES AND REGULATIONS.

GRID IS BASED ON THE NEW YORK STATE PLANE COORDINATE SYSTEM 1983 NORTH AMERICAN DATUM

REVISIONS

DATE	ITEM

SPECIAL DISTRICTS

CODE	DISTRICT NAME
SCHOOL -SCH-	HARRISON CENTRAL SCHOOL DISTRICT---552800

LEGEND

TOWN LINE	PROPERTY LINE	TAX MAP PARCEL NO.	10	COUNTY SHIELD	40
BLOCK LIMIT	ROAD BOUNDARY	DEVELOPERS LOT NUMBER	17	STATE SHIELD	38
STATE LINE	RAILROAD BOUNDARY	CALCULATED ACREAGE	7.1 AC (C)	INTERSTATE SHIELD	87
VILLAGE LINE	VISUAL CENTER OF PARCEL	DEED ACREAGE	11.2 AC	U.S. HIGHWAY SHIELD	1
SPECIAL DISTRICT	ORIGINAL LOT LINE	SCALED DIMENSION	725(S)		
MATCH LINE	DENOTES COMMON OWNER	DEED DIMENSION	53.67		
STREAM OR DITCH	TAX MAP BLOCK NUMBER (1)				

SHEET INDEX

TAX MAP OF
TOWN OF
HARRISON
WESTCHESTER COUNTY, NEW YORK

Base Scale of: 1" = 200'
200' 100' 0' 200'

SECTION NUMBER: 20

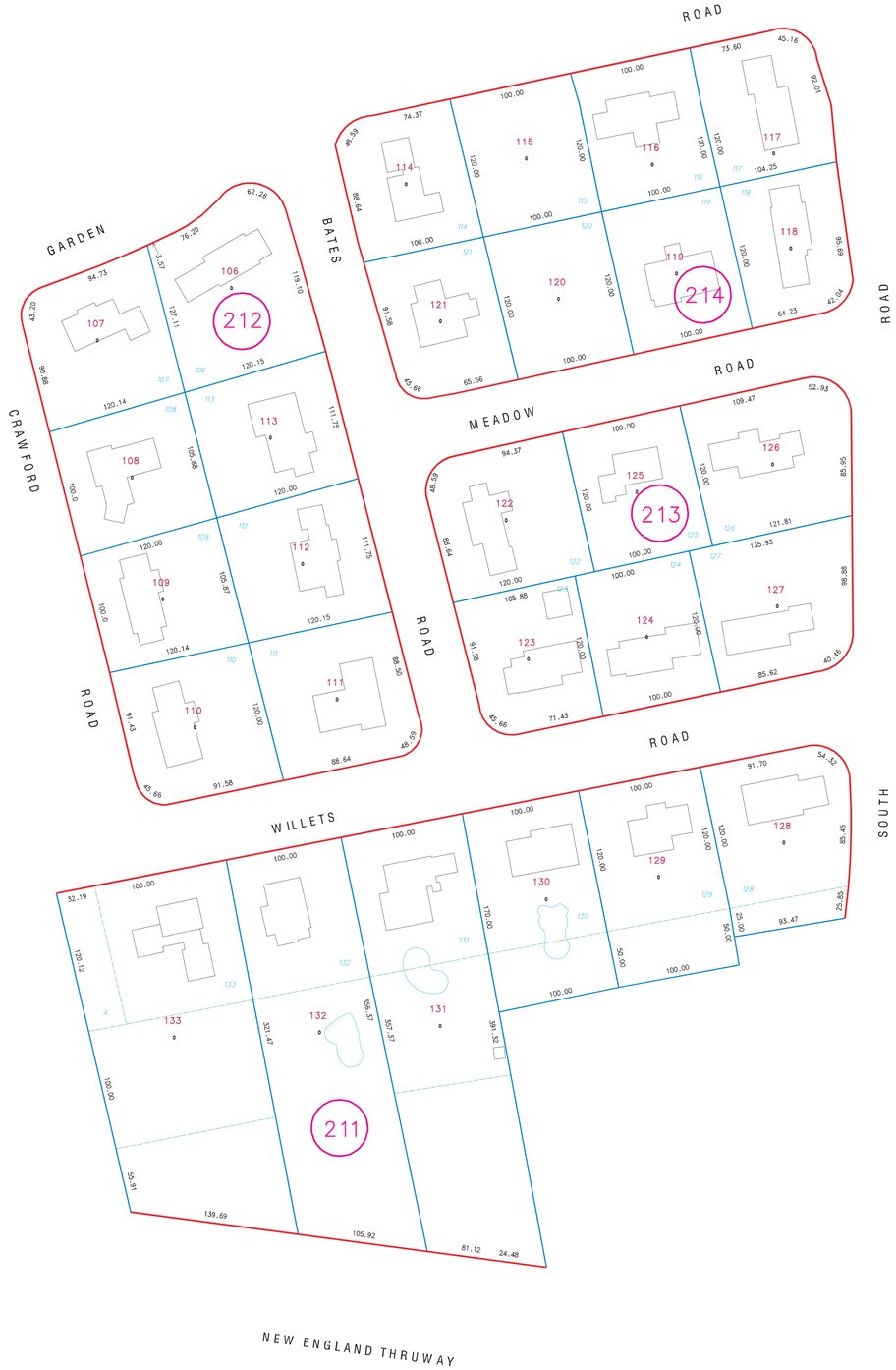

SEWALL
JAMES W. SEWALL COMPANY / Since 1880
Offices nationwide
800 648 4202 sewall.com info@sewall.com

DATE OF COMPLETION: JANUARY 31, 2005

THIS MAP IS PREPARED FOR THE INVENTORY OF REAL PROPERTY FOUND WITHIN THE TOWN OF HARRISON AND IS COMPILED FROM RECORDED DEEDS, PLATS AND OTHER PUBLIC RECORDS AND DATA. USERS OF THIS MAP ARE HEREBY NOTIFIED THAT THE AFOREMENTIONED PUBLIC PRIMARY INFORMATION SOURCES SHOULD BE CONSULTED FOR VERIFICATION OF THE INFORMATION CONTAINED ON THIS MAP. THE TOWN AND THE MAPPING COMPANIES ASSUME NO LEGAL RESPONSIBILITY FOR THE INFORMATION CONTAINED ON THIS MAP.

THIS TAX MAP COMPLIES TO THE REQUIREMENT ESTABLISHED BY THE NEW YORK STATE DIVISION OF EQUALIZATION AND ASSESSMENTS ACCORDING TO THE 9 NYCRR 189 RULES AND REGULATIONS.

GRID IS BASED ON THE NEW YORK STATE PLANE COORDINATE SYSTEM 1983 NORTH AMERICAN DATUM

REVISIONS

DATE	ITEM

SPECIAL DISTRICTS

CODE	DISTRICT NAME
SCHOOL -SCH-	HARRISON CENTRAL SCHOOL DISTRICT---552800

LEGEND

TOWN LINE
BLOCK LIMIT
STATE LINE
VILLAGE LINE
SPECIAL DISTRICT
MATCH LINE
STREAM OR DITCH

PROPERTY LINE
ROAD BOUNDARY
RAILROAD BOUNDARY
VISUAL CENTER OF PARCEL
ORIGINAL LOT LINE
DENOTES COMMON OWNER
TAX MAP BLOCK NUMBER (1)

TAX MAP PARCEL NO. 10
DEVELOPERS LOT NUMBER 17
CALCULATED ACREAGE 7.1 AC (C)
DEED ACREAGE 11.2 AC
SCALED DIMENSION 725(S)
DEED DIMENSION 53.67

COUNTY SHIELD 46
STATE SHIELD 28
INTERSTATE SHIELD 87
U.S. HIGHWAY SHIELD 9

SHEET INDEX

TAX MAP OF
TOWN OF
HARRISON
WESTCHESTER COUNTY, NEW YORK
Base Scale of : 1" = 50'
50' 25' 0' 50'

SECTION NUMBER: 21

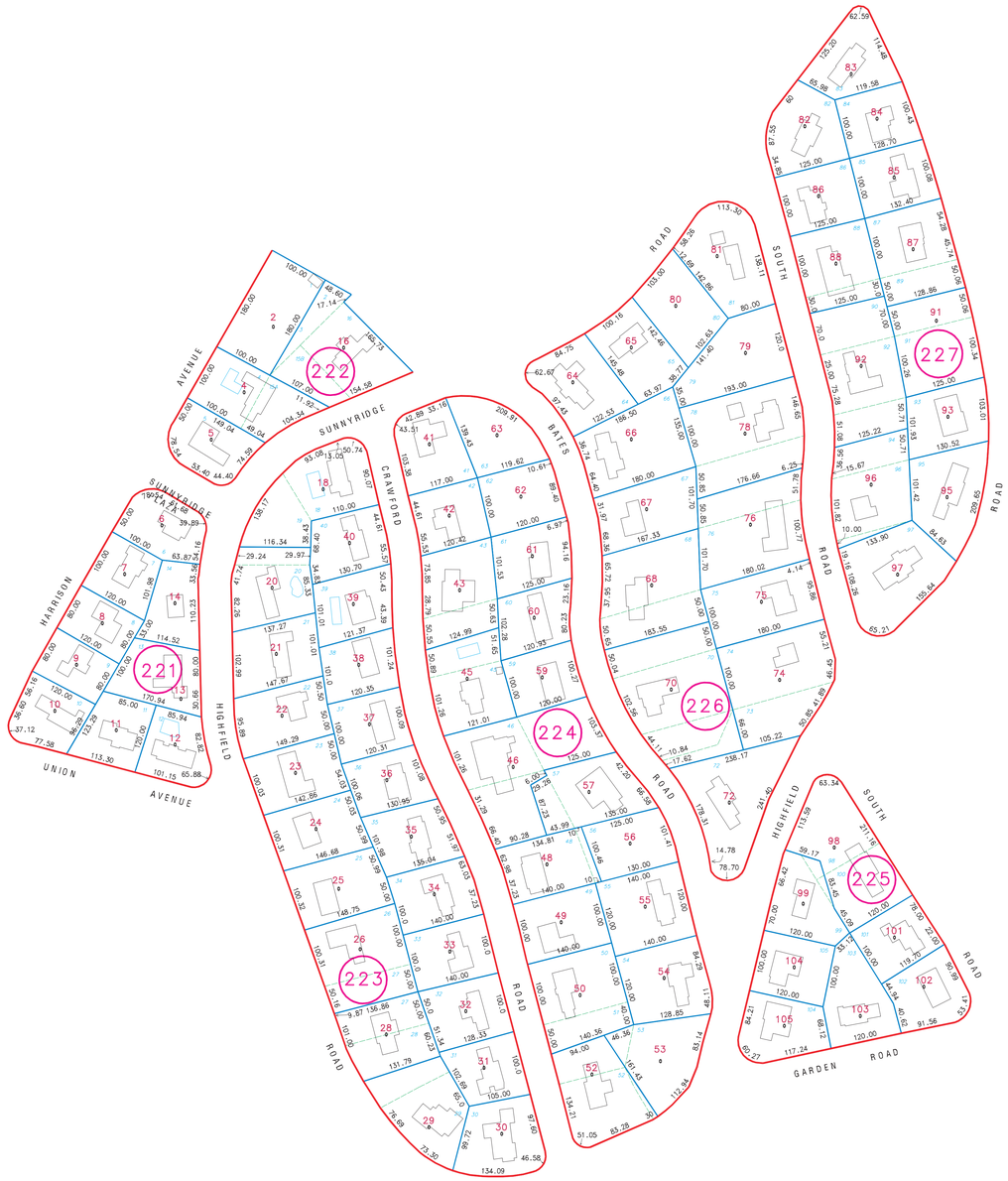

SEWALL
JAMES W. SEWALL COMPANY / Since 1880
Offices nationwide
800 648 4202 sewall.com info@sewall.com

DATE OF COMPLETION: JANUARY 31, 2005

THIS MAP IS PREPARED FOR THE INVENTORY OF REAL PROPERTY FOUND WITHIN THE TOWN OF HARRISON AND IS COMPILED FROM RECORDED DEEDS, PLATS AND OTHER PUBLIC RECORDS AND DATA. USERS OF THIS MAP ARE HEREBY NOTIFIED THAT THE AFOREMENTIONED PUBLIC PRIMARY INFORMATION SOURCES SHOULD BE CONSULTED FOR VERIFICATION OF THE INFORMATION CONTAINED ON THIS MAP. THE TOWN AND THE MAPPING COMPANIES ASSUME NO LEGAL RESPONSIBILITY FOR THE INFORMATION CONTAINED ON THIS MAP.

THIS TAX MAP COMPLIES TO THE REQUIREMENT ESTABLISHED BY THE NEW YORK STATE DIVISION OF EQUALIZATION AND ASSESSMENTS ACCORDING TO THE 9 NYCRR 189 RULES AND REGULATIONS.

GRID IS BASED ON THE NEW YORK STATE PLANE COORDINATE SYSTEM 1983 NORTH AMERICAN DATUM

REVISIONS

DATE	ITEM

SPECIAL DISTRICTS

CODE	DISTRICT NAME
SCHOOL -SCH-	HARRISON CENTRAL SCHOOL DISTRICT---552800

LEGEND

TOWN LINE
BLOCK LIMIT
STATE LINE
VILLAGE LINE
SPECIAL DISTRICT
MATCH LINE
STREAM OR DITCH

PROPERTY LINE
ROAD BOUNDARY
RAILROAD BOUNDARY
VISUAL CENTER OF PARCEL
ORIGINAL LOT LINE
DENOTES COMMON OWNER
TAX MAP BLOCK NUMBER (1)

TAX MAP PARCEL NO. 10
DEVELOPERS LOT NUMBER 17
CALCULATED ACREAGE 7.1 AC (C)
DEED ACREAGE 11.2 AC
SCALED DIMENSION 725(S)
DEED DIMENSION 53.67

COUNTY SHIELD (4)
STATE SHIELD (9)
INTERSTATE SHIELD (87)
U.S. HIGHWAY SHIELD (1)

SHEET INDEX

TAX MAP OF
TOWN OF
HARRISON
WESTCHESTER COUNTY, NEW YORK

Base Scale of: 1"= 100'
100' 50' 0' 100'

SECTION NUMBER: 22

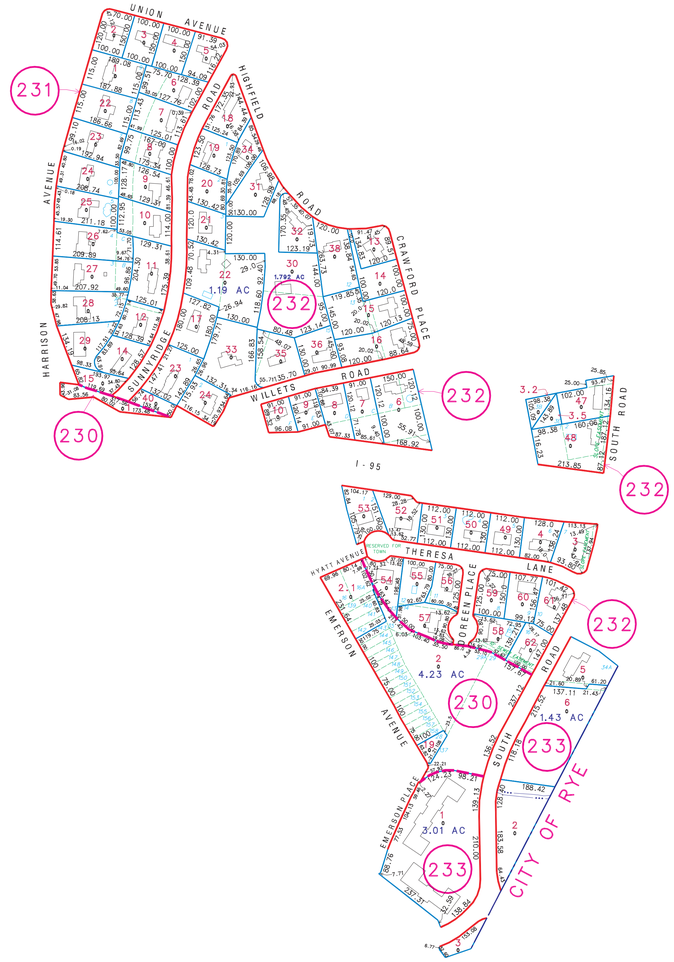

SEWALL
JAMES W. SEWALL COMPANY / Since 1880
Offices nationwide
800 648 4202 sewall.com info@sewall.com

DATE OF COMPLETION: JANUARY 31, 2005

THIS MAP IS PREPARED FOR THE INVENTORY OF REAL PROPERTY FOUND WITHIN THE TOWN OF HARRISON AND IS COMPILED FROM RECORDED DEEDS, PLATS AND OTHER PUBLIC RECORDS AND DATA. USERS OF THIS MAP ARE HEREBY NOTIFIED THAT THE AFOREMENTIONED PUBLIC PRIMARY INFORMATION SOURCES SHOULD BE CONSULTED FOR VERIFICATION OF THE INFORMATION CONTAINED ON THIS MAP. THE TOWN AND THE MAPPING COMPANIES ASSUME NO LEGAL RESPONSIBILITY FOR THE INFORMATION CONTAINED ON THIS MAP.

THIS TAX MAP COMPLIES TO THE REQUIREMENT ESTABLISHED BY THE NEW YORK STATE DIVISION OF EQUALIZATION AND ASSESSMENTS ACCORDING TO THE 9 NYCRR 189 RULES AND REGULATIONS.

GRID IS BASED ON THE NEW YORK STATE PLANE COORDINATE SYSTEM 1983 NORTH AMERICAN DATUM

REVISIONS

DATE	ITEM

SPECIAL DISTRICTS

CODE	DISTRICT NAME
SCHOOL -SCH-	HARRISON CENTRAL SCHOOL DISTRICT---552900

LEGEND

TOWN LINE	PROPERTY LINE	TAX MAP PARCEL NO.	10	COUNTY SHIELD	45
BLOCK LIMIT	ROAD BOUNDARY	DEVELOPERS LOT NUMBER	17	STATE SHIELD	119
STATE LINE	RAILROAD BOUNDARY	CALCULATED ACREAGE	7.1 AC (C)	INTERSTATE SHIELD	87
VILLAGE LINE	VISUAL CENTER OF PARCEL	DEED ACREAGE	11.2 AC	U.S. HIGHWAY SHIELD	1
SPECIAL DISTRICT	ORIGINAL LOT LINE	SCALED DIMENSION	725(S)		
MATCH LINE	DENOTES COMMON OWNER	DEED DIMENSION	53.67		
STREAM OR DITCH	TAX MAP BLOCK NUMBER (1)				

SHEET INDEX

TAX MAP OF
TOWN OF
HARRISON
WESTCHESTER COUNTY, NEW YORK

Base Scale of 1"= 200'
200' 100' 0' 200'

SECTION NUMBER: 23

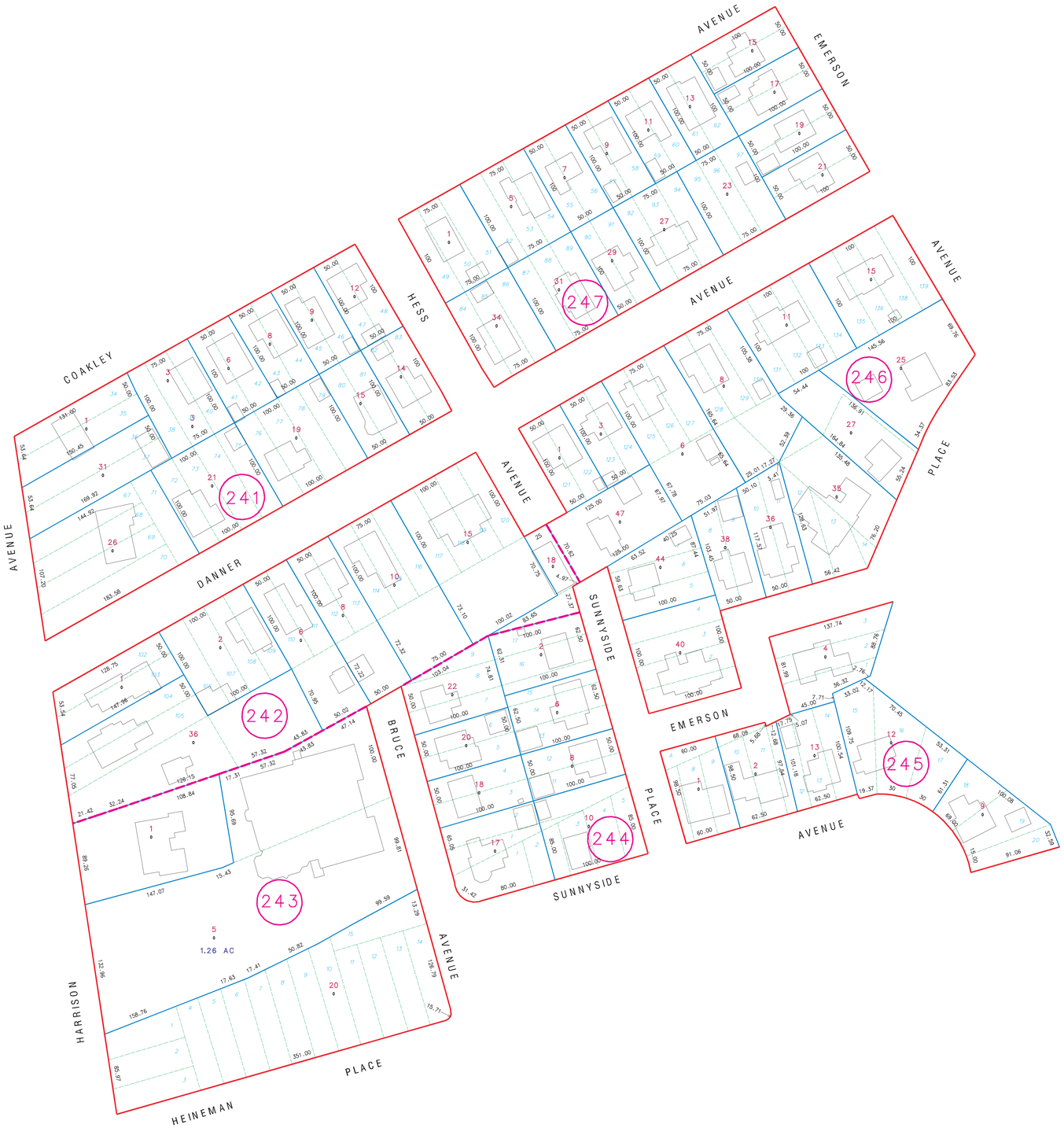

SEWALL
JAMES W. SEWALL COMPANY / Since 1880
Offices nationwide
800 648 4202 sewall.com info@sewall.com

DATE OF COMPLETION: JANUARY 31, 2005

THIS MAP IS PREPARED FOR THE INVENTORY OF REAL PROPERTY FOUND WITHIN THE TOWN OF HARRISON AND IS COMPILED FROM RECORDED DEEDS, PLATS AND OTHER PUBLIC RECORDS AND DATA. USERS OF THIS MAP ARE HEREBY NOTIFIED THAT THE AFOREMENTIONED PUBLIC PRIMARY INFORMATION SOURCES SHOULD BE CONSULTED FOR VERIFICATION OF THE INFORMATION CONTAINED ON THIS MAP. THE TOWN AND THE MAPPING COMPANIES ASSUME NO LEGAL RESPONSIBILITY FOR THE INFORMATION CONTAINED ON THIS MAP.

THIS TAX MAP COMPLIES TO THE REQUIREMENT ESTABLISHED BY THE NEW YORK STATE DIVISION OF EQUALIZATION AND ASSESSMENTS ACCORDING TO THE 9 NYCRR 189 RULES AND REGULATIONS.

GRID IS BASED ON THE NEW YORK STATE PLANE COORDINATE SYSTEM 1983 NORTH AMERICAN DATUM

REVISIONS

DATE	ITEM

SPECIAL DISTRICTS

CODE	DISTRICT NAME
SCHOOL -SCH-	HARRISON CENTRAL SCHOOL DISTRICT---552800

LEGEND

TOWN LINE	PROPERTY LINE	TAX MAP PARCEL NO.	10	COUNTY SHIELD	40
BLOCK LIMIT	ROAD BOUNDARY	DEVELOPERS LOT NUMBER	17	STATE SHIELD	119
STATE LINE	RAILROAD BOUNDARY	CALCULATED ACREAGE	7.1 AC (C)	INTERSTATE SHIELD	87
VILLAGE LINE	VISUAL CENTER OF PARCEL	DEED ACREAGE	11.2 AC	U.S. HIGHWAY SHIELD	1
SPECIAL DISTRICT	ORIGINAL LOT LINE	SCALED DIMENSION	72(S)		
MATCH LINE	DENOTES COMMON OWNER	DEED DIMENSION	53.67		
STREAM OR DITCH	TAX MAP BLOCK NUMBER (1)				

SHEET INDEX

TAX MAP OF
TOWN OF
HARRISON
WESTCHESTER COUNTY, NEW YORK
Base Scale of: 1" = 50'
50' 0 50'

SECTION NUMBER: 24

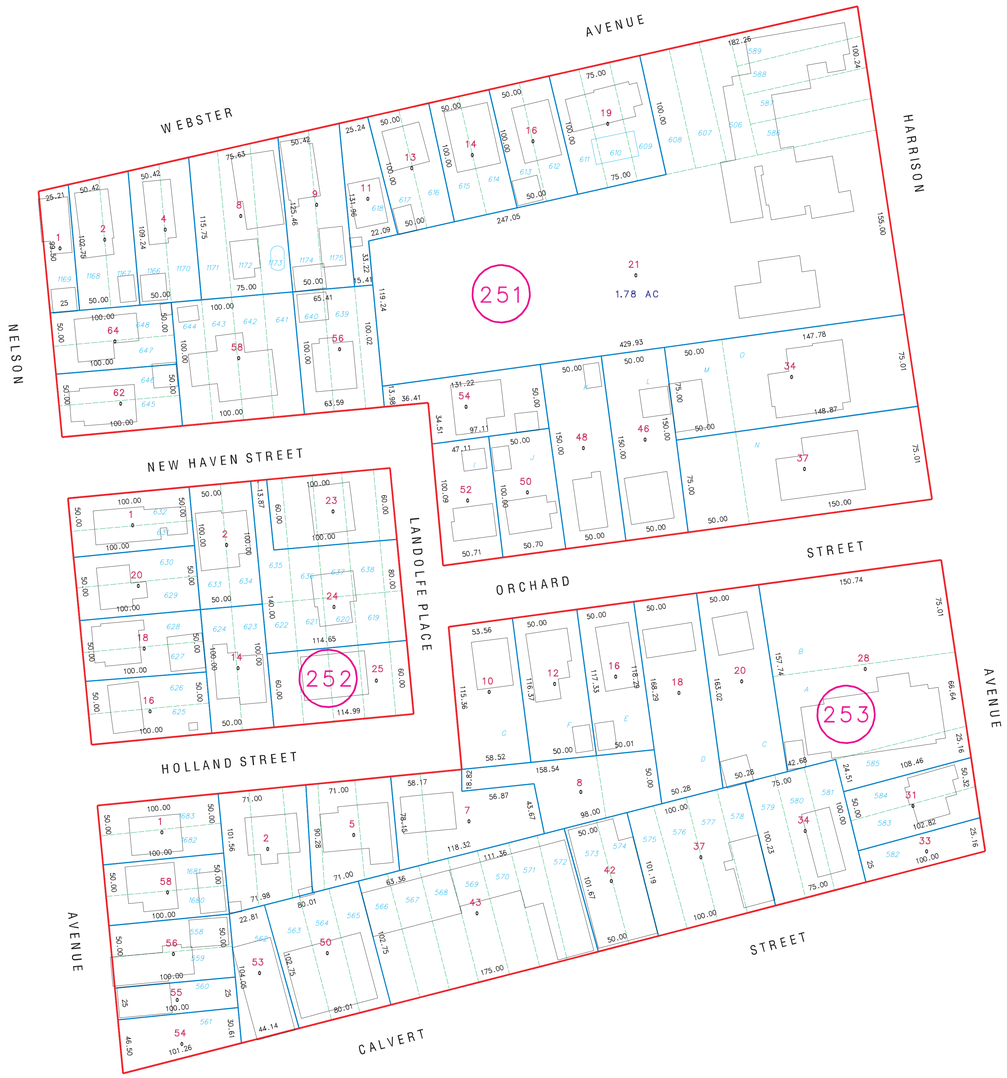

SEWALL
JAMES W. SEWALL COMPANY / Since 1880
Offices nationwide
800 648 4202 sewall.com info@sewall.com

DATE OF COMPLETION: JANUARY 31, 2005

THIS MAP IS PREPARED FOR THE INVENTORY OF REAL PROPERTY FOUND WITHIN THE TOWN OF HARRISON AND IS COMPILED FROM RECORDED DEEDS, PLATS AND OTHER PUBLIC RECORDS AND DATA. USERS OF THIS MAP ARE HEREBY NOTIFIED THAT THE AFORENTIONED PUBLIC PRIMARY INFORMATION SOURCES SHOULD BE CONSULTED FOR VERIFICATION OF THE INFORMATION CONTAINED ON THIS MAP. THE TOWN AND THE MAPPING COMPANIES ASSUME NO LEGAL RESPONSIBILITY FOR THE INFORMATION CONTAINED ON THIS MAP.

THIS TAX MAP COMPLIES TO THE REQUIREMENT ESTABLISHED BY THE NEW YORK STATE DIVISION OF EQUALIZATION AND ASSESSMENTS ACCORDING TO THE 9 NYCRR 189 RULES AND REGULATIONS.

GRID IS BASED ON THE NEW YORK STATE PLANE COORDINATE SYSTEM 1983 NORTH AMERICAN DATUM

REVISIONS

DATE	ITEM

SPECIAL DISTRICTS

CODE	DISTRICT NAME
	SCHOOL -SCH- HARRISON CENTRAL SCHOOL DISTRICT---552800

LEGEND

TOWN LINE	PROPERTY LINE	TAX MAP PARCEL NO.	10	COUNTY SHIELD	9
BLOCK LIMIT	ROAD BOUNDARY	DEVELOPERS LOT NUMBER	17	STATE SHIELD	9
STATE LINE	RAILROAD BOUNDARY	CALCULATED ACREAGE	7.1 AC (C)	INTERSTATE SHIELD	9
VILLAGE LINE	VISUAL CENTER OF PARCEL	DEED ACREAGE	11.2 AC	U.S. HIGHWAY SHIELD	9
SPECIAL DISTRICT	ORIGINAL LOT LINE	SCALED DIMENSION	725(S)		
MATCH LINE	DENOTES COMMON OWNER	DEED DIMENSION	53.67		
STREAM OR DITCH	TAX MAP BLOCK NUMBER (1)				

SHEET INDEX

TAX MAP OF
TOWN OF
HARRISON
WESTCHESTER COUNTY, NEW YORK

Base Scale of : 1" = 50'
50' 25' 0' 50'

SECTION NUMBER: 25

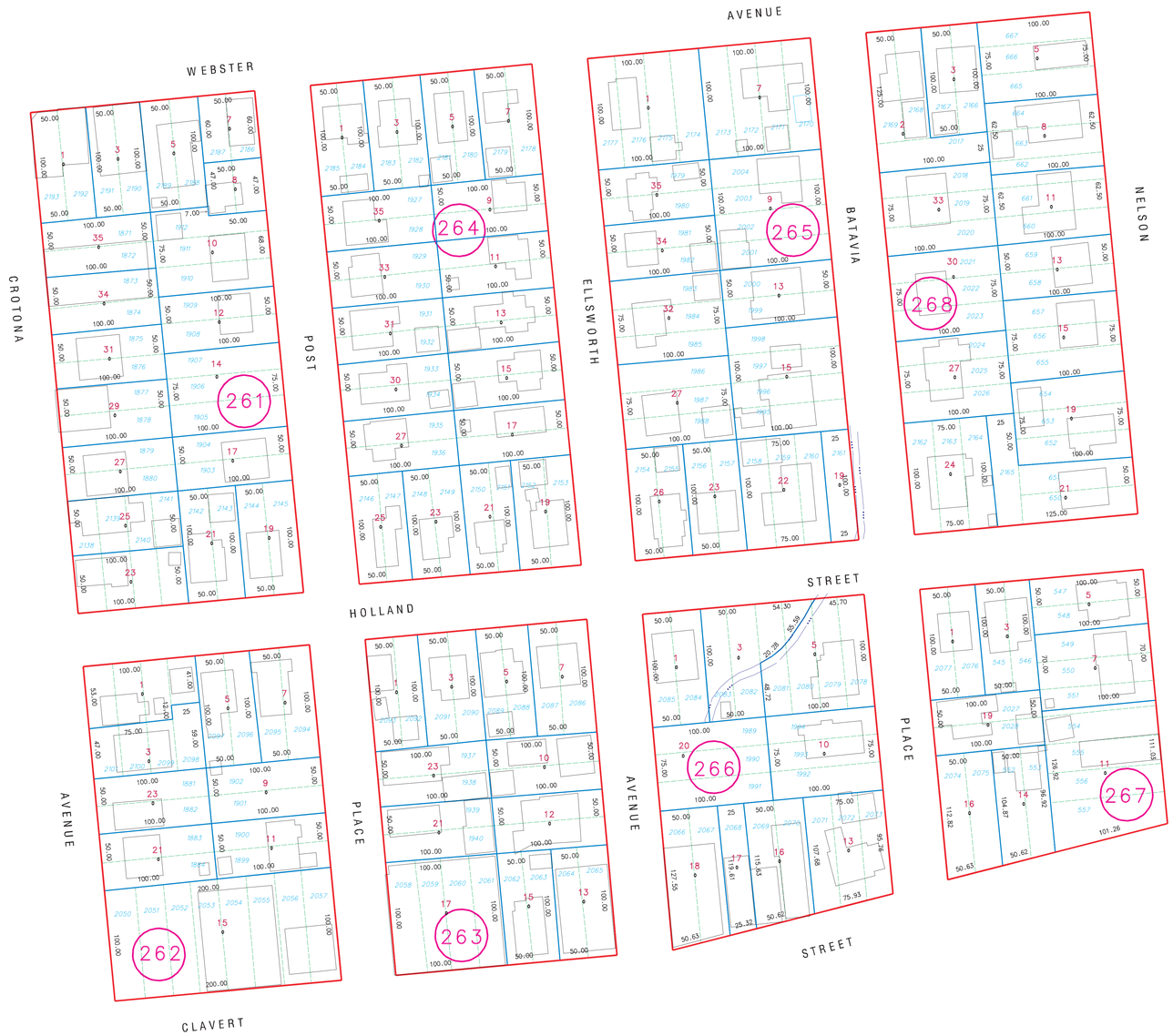

SEWALL
JAMES W. SEWALL COMPANY / Since 1880
Offices nationwide
800 648 4202 sewall.com info@sewall.com

DATE OF COMPLETION: JANUARY 31, 2005

THIS MAP IS PREPARED FOR THE INVENTORY OF REAL PROPERTY FOUND WITHIN THE TOWN OF HARRISON AND IS COMPILED FROM RECORDED DEEDS, PLATS AND OTHER PUBLIC RECORDS AND DATA. USERS OF THIS MAP ARE HEREBY NOTIFIED THAT THE AFORENOTIONED PUBLIC PRIMARY INFORMATION SOURCES SHOULD BE CONSULTED FOR VERIFICATION OF THE INFORMATION CONTAINED ON THIS MAP. THE TOWN AND THE MAPPING COMPANIES ASSUME NO LEGAL RESPONSIBILITY FOR THE INFORMATION CONTAINED ON THIS MAP.

THIS TAX MAP COMPLIES TO THE REQUIREMENT ESTABLISHED BY THE NEW YORK STATE DIVISION OF EQUALIZATION AND ASSESSMENTS ACCORDING TO THE 9 NYCRR 189 RULES AND REGULATIONS.

GRID IS BASED ON THE NEW YORK STATE PLANE COORDINATE SYSTEM 1983 NORTH AMERICAN DATUM

REVISIONS

DATE	ITEM

SPECIAL DISTRICTS

CODE	DISTRICT NAME
SCHOOL -SCH-	HARRISON CENTRAL SCHOOL DISTRICT---552800

LEGEND

TOWN LINE	PROPERTY LINE	TAX MAP PARCEL NO.	10	COUNTY SHIELD	40
BLOCK LIMIT	ROAD BOUNDARY	DEVELOPERS LOT NUMBER	17	STATE SHIELD	39
STATE LINE	RAILROAD BOUNDARY	CALCULATED ACREAGE	7.1 AC (C)	INTERSTATE SHIELD	87
VILLAGE LINE	VISUAL CENTER OF PARCEL	DEED ACREAGE	11.2 AC	U.S. HIGHWAY SHIELD	9
SPECIAL DISTRICT	ORIGINAL LOT LINE	SCALED DIMENSION	725(S)		
MATCH LINE	DENOTES COMMON OWNER	DEED DIMENSION	53.67		
STREAM OR DITCH	TAX MAP BLOCK NUMBER (1)				

TAX MAP OF
TOWN OF
HARRISON
WESTCHESTER COUNTY, NEW YORK

Base Scale of : 1" = 50'
50' 25' 0' 50'

SECTION NUMBER: 26

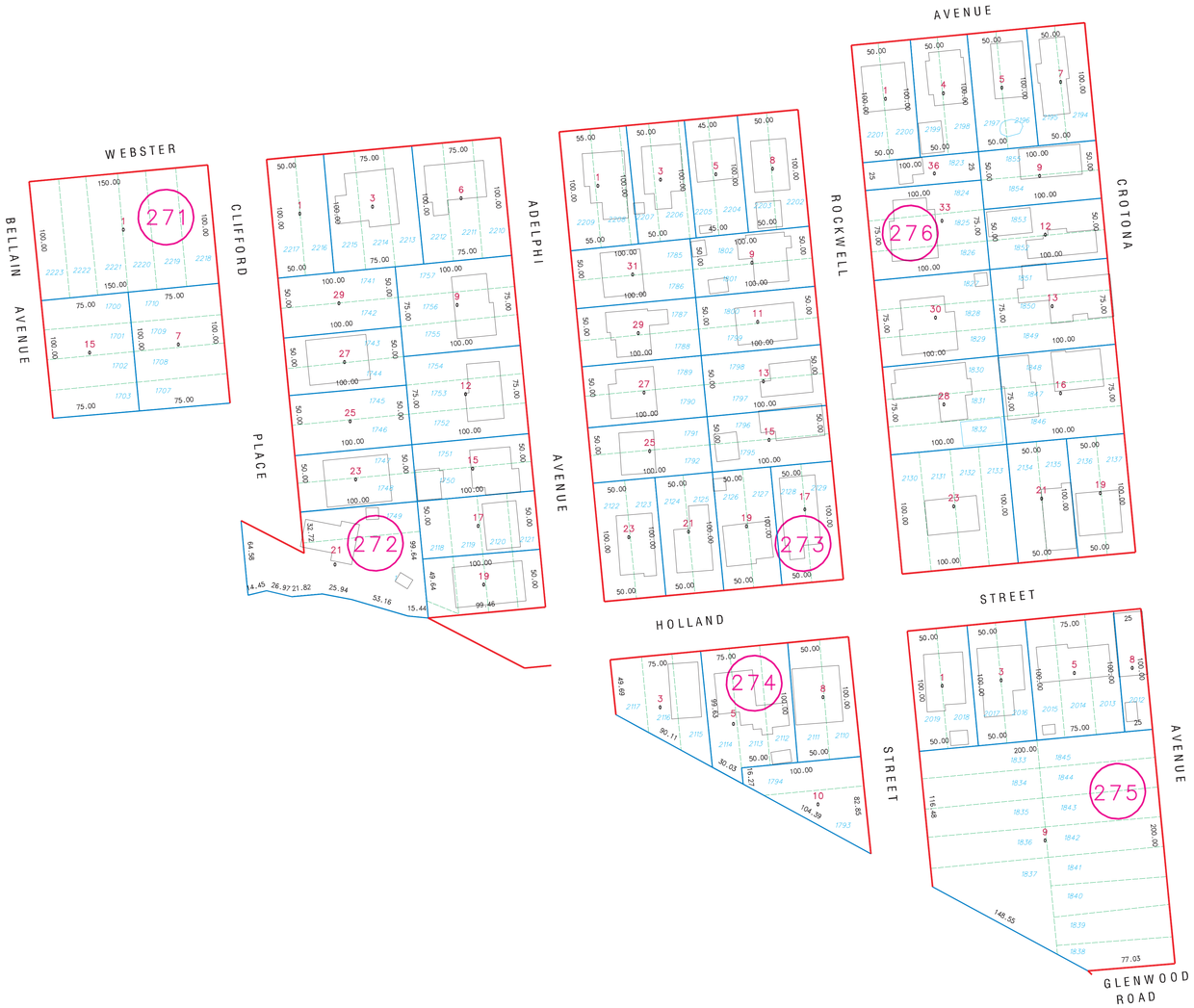

SEWALL
JAMES W. SEWALL COMPANY / Since 1880
Offices nationwide
800 648 4202 sewall.com info@sewall.com

DATE OF COMPLETION: JANUARY 31, 2005

THIS MAP IS PREPARED FOR THE INVENTORY OF REAL PROPERTY FOUND WITHIN THE TOWN OF HARRISON AND IS COMPILED FROM RECORDED DEEDS, PLATS AND OTHER PUBLIC RECORDS AND DATA. USERS OF THIS MAP ARE HEREBY NOTIFIED THAT THE AFOREMENTIONED PUBLIC PRIMARY INFORMATION SOURCES SHOULD BE CONSULTED FOR VERIFICATION OF THE INFORMATION CONTAINED ON THIS MAP. THE TOWN AND THE MAPPING COMPANIES ASSUME NO LEGAL RESPONSIBILITY FOR THE INFORMATION CONTAINED ON THIS MAP.

THIS TAX MAP COMPLIES TO THE REQUIREMENT ESTABLISHED BY THE NEW YORK STATE DIVISION OF EQUALIZATION AND ASSESSMENTS ACCORDING TO THE 9 NYCRR 189 RULES AND REGULATIONS.

GRID IS BASED ON THE NEW YORK STATE PLANE COORDINATE SYSTEM 1983 NORTH AMERICAN DATUM

REVISIONS

DATE	ITEM

SPECIAL DISTRICTS

CODE	DISTRICT NAME
SCHOOL -SCH-	HARRISON CENTRAL SCHOOL DISTRICT---552800

LEGEND

TOWN LINE	PROPERTY LINE	TAX MAP PARCEL NO.	10	COUNTY SHIELD	40
BLOCK LIMIT	ROAD BOUNDARY	DEVELOPERS LOT NUMBER	17	STATE SHIELD	35
STATE LINE	RAILROAD BOUNDARY	CALCULATED ACREAGE	7.1 AC (C)	INTERSTATE SHIELD	87
VILLAGE LINE	VISUAL CENTER OF PARCEL	DEED ACREAGE	11.2 AC	U.S. HIGHWAY SHIELD	1
SPECIAL DISTRICT	ORIGINAL LOT LINE	SCALED DIMENSION	725(S)		
MATCH LINE	DENOTES COMMON OWNER	DEED DIMENSION	53.67		
STREAM OR DITCH	TAX MAP BLOCK NUMBER (1)				

SHEET INDEX

TAX MAP OF
TOWN OF
HARRISON
WESTCHESTER COUNTY, NEW YORK

Base Scale of : 1" = 50'
50' 25' 0' 50'

SECTION NUMBER: 27

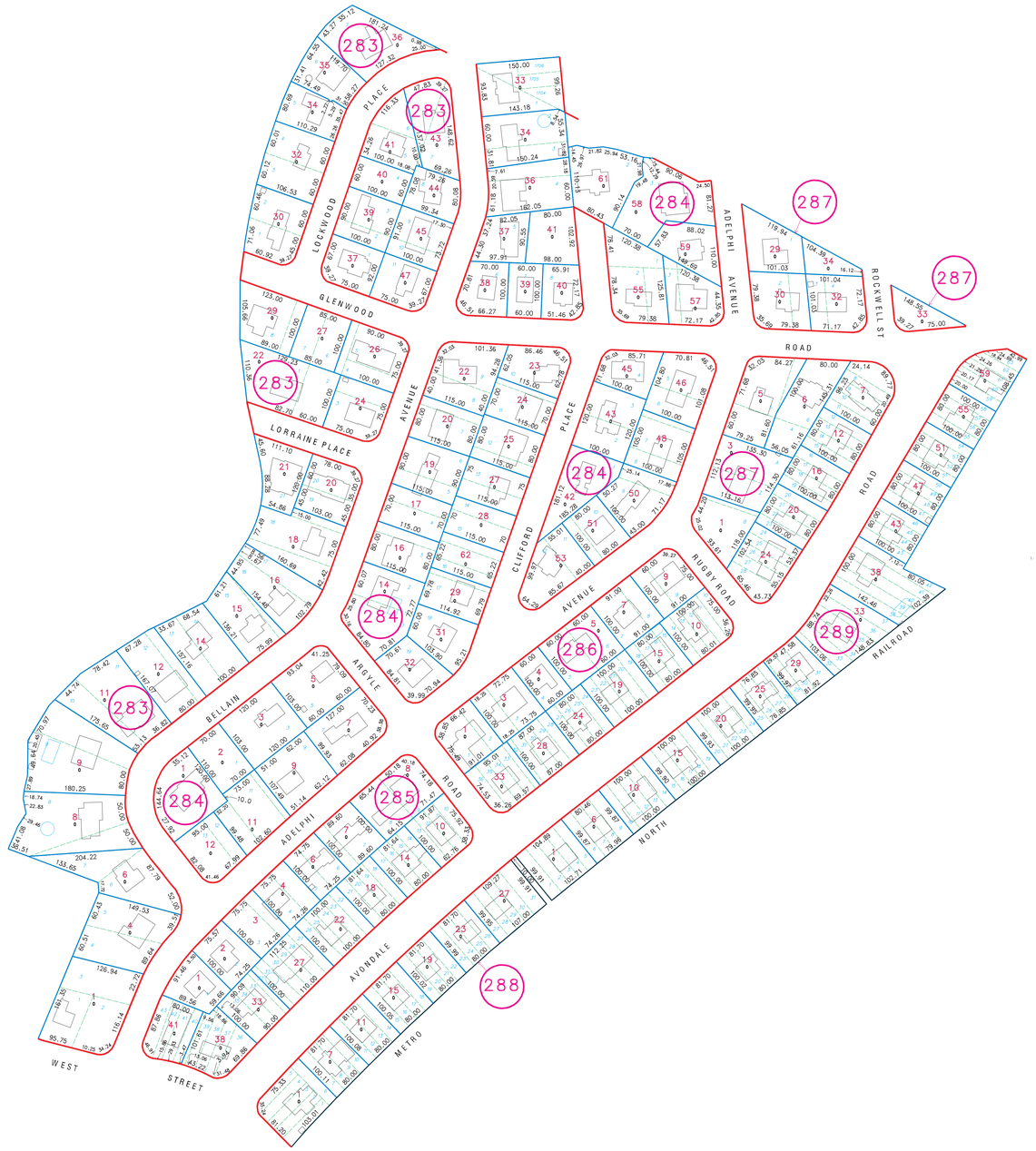

SEWALL
JAMES W. SEWALL COMPANY / Since 1880
Offices nationwide
800 648 4202 sewall.com info@sewall.com

DATE OF COMPLETION: JANUARY 31, 2005

THIS MAP IS PREPARED FOR THE INVENTORY OF REAL PROPERTY FOUND WITHIN THE TOWN OF HARRISON AND IS COMPILED FROM RECORDED DEEDS, PLATS AND OTHER PUBLIC RECORDS AND DATA. USERS OF THIS MAP ARE HEREBY NOTIFIED THAT THE AFOREMENTIONED PUBLIC PRIMARY INFORMATION SOURCES SHOULD BE CONSULTED FOR VERIFICATION OF THE INFORMATION CONTAINED ON THIS MAP. THE TOWN AND THE MAPPING COMPANIES ASSUME NO LEGAL RESPONSIBILITY FOR THE INFORMATION CONTAINED ON THIS MAP.

THIS TAX MAP COMPLIES TO THE REQUIREMENT ESTABLISHED BY THE NEW YORK STATE DIVISION OF EQUALIZATION AND ASSESSMENTS ACCORDING TO THE 9 NYCRR 189 RULES AND REGULATIONS.

GRID IS BASED ON THE NEW YORK STATE PLANE COORDINATE SYSTEM 1983 NORTH AMERICAN DATUM

REVISIONS

DATE	ITEM

SPECIAL DISTRICTS

CODE	DISTRICT NAME
SCHOOL -SCH-	HARRISON CENTRAL SCHOOL DISTRICT---552800

LEGEND

TOWN LINE	PROPERTY LINE	TAX MAP PARCEL NO.	10	COUNTY SHIELD	40
BLOCK LIMIT	ROAD BOUNDARY	DEVELOPERS LOT NUMBER	17	STATE SHIELD	9A
STATE LINE	RAILROAD BOUNDARY	CALCULATED ACREAGE	7.1 AC (C)	INTERSTATE SHIELD	87
VILLAGE LINE	VISUAL CENTER OF PARCEL	DEED ACREAGE	11.2 AC	U.S. HIGHWAY SHIELD	1
SPECIAL DISTRICT	ORIGINAL LOT LINE	SCALED DIMENSION	72(S)		
MATCH LINE	DENOTES COMMON OWNER	DEED DIMENSION	53.67		
STREAM OR DITCH	TAX MAP BLOCK NUMBER				

SHEET INDEX

TAX MAP OF
TOWN OF
HARRISON
WESTCHESTER COUNTY, NEW YORK

Base Scale of 1" = 100'
100' 0 100'

SECTION NUMBER: 28A

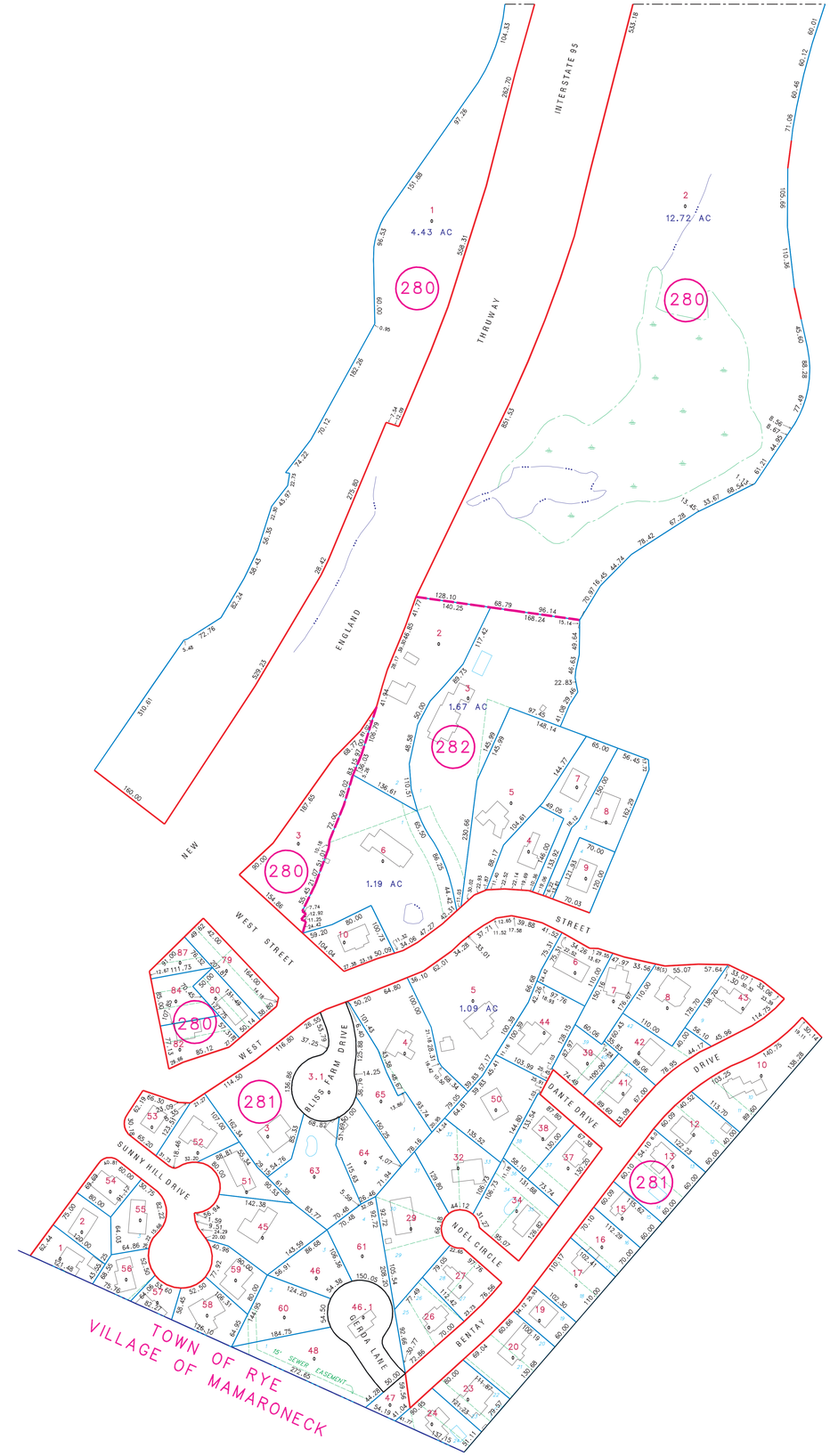

SEWALL
JAMES W. SEWALL COMPANY / Since 1880
Offices nationwide
800 648 4202 sewall.com info@sewall.com

DATE OF COMPLETION: JANUARY 31, 2005

THIS MAP IS PREPARED FOR THE INVENTORY OF REAL PROPERTY FOUND WITHIN THE TOWN OF HARRISON AND IS COMPILED FROM RECORDED DEEDS, PLATS AND OTHER PUBLIC RECORDS AND DATA. USERS OF THIS MAP ARE HEREBY NOTIFIED, THAT THE AFOREMENTIONED PUBLIC RECORD INFORMATION SOURCES SHOULD BE CONSULTED FOR VERIFICATION OF THE INFORMATION CONTAINED ON THIS MAP. THE TOWN AND THE MAPPING COMPANIES ASSUME NO LEGAL RESPONSIBILITY FOR THE INFORMATION CONTAINED ON THIS MAP.

THIS TAX MAP COMPLIES TO THE REQUIREMENT ESTABLISHED BY THE NEW YORK STATE DIVISION OF EQUALIZATION AND ASSESSMENTS ACCORDING TO THE 9 NYCRR 189 RULES AND REGULATIONS.

GRID IS BASED ON THE NEW YORK STATE PLANE COORDINATE SYSTEM 1983 NORTH AMERICAN DATUM

REVISIONS	
DATE	ITEM

SPECIAL DISTRICTS	
CODE	DISTRICT NAME
SCHOOL -SCH-	HARRISON CENTRAL SCHOOL DISTRICT---552800

LEGEND

TOWN LINE		PROPERTY LINE		TAX MAP PARCEL NO.	10	COUNTY SHIELD	4E
BLOCK LIMIT		ROAD BOUNDARY		DEVELOPERS LOT NUMBER	17	STATE SHIELD	9A
STATE LINE		RAILROAD BOUNDARY		CALCULATED ACREAGE	7.1 AC (C)	INTERSTATE SHIELD	87
VILLAGE LINE		VISUAL CENTER OF PARCEL		DEED ACREAGE	11.2 AC	U.S. HIGHWAY SHIELD	9
SPECIAL DISTRICT		ORIGINAL LOT LINE		SCALED DIMENSION	725(S)		
MATCH LINE		DENOTES COMMON OWNER		DEED DIMENSION	93.67'		
STREAM OR DITCH		TAX MAP BLOCK NUMBER	1				

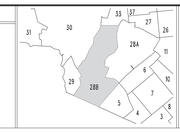

SHEET INDEX

TAX MAP OF
TOWN OF
HARRISON
WESTCHESTER COUNTY, NEW YORK

Base Scale of: 1" = 100'
100' 50' 0' 100'

SECTION NUMBER: 28B

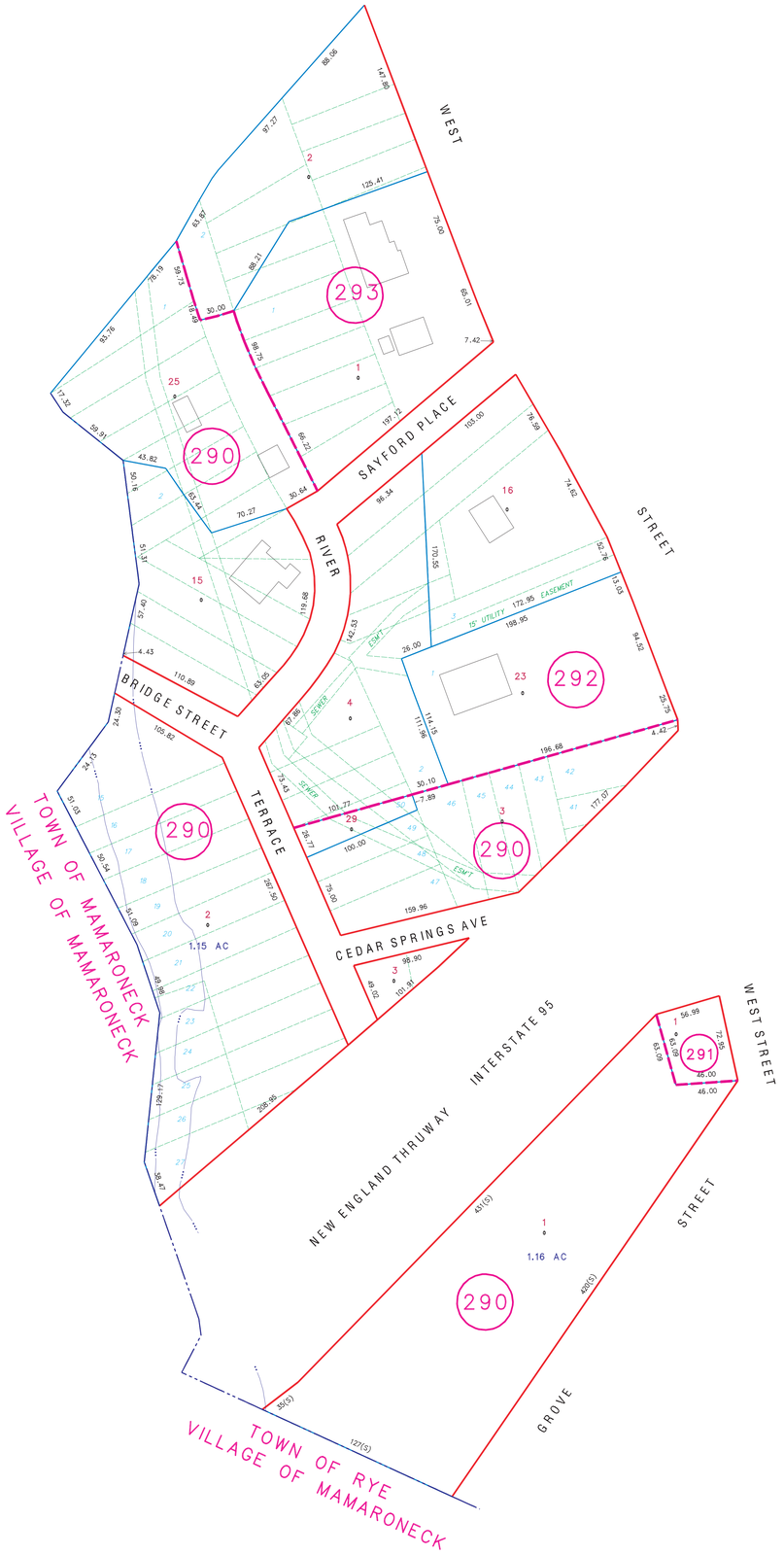

SEWALL
JAMES W. SEWALL COMPANY / Since 1880
Offices nationwide
800 648 4202 sewall.com info@sewall.com

DATE OF COMPLETION: JANUARY 31, 2005

THIS MAP IS PREPARED FOR THE INVENTORY OF REAL PROPERTY FOUND WITHIN THE TOWN OF HARRISON AND IS COMPILED FROM RECORDED DEEDS, PLATS AND OTHER PUBLIC RECORDS AND DATA. USERS OF THIS MAP ARE HEREBY NOTIFIED THAT THE AFORESAID PUBLIC PRIMARY INFORMATION SOURCES SHOULD BE CONSULTED FOR VERIFICATION OF THE INFORMATION CONTAINED ON THIS MAP. THE TOWN AND THE MAPPING COMPANIES ASSUME NO LEGAL RESPONSIBILITY FOR THE INFORMATION CONTAINED ON THIS MAP.

THIS TAX MAP COMPLIES TO THE REQUIREMENT ESTABLISHED BY THE NEW YORK STATE DIVISION OF EQUALIZATION AND ASSESSMENTS ACCORDING TO THE 9 NYCRR 189 RULES AND REGULATIONS.

GRID IS BASED ON THE NEW YORK STATE PLANE COORDINATE SYSTEM 1983 NORTH AMERICAN DATUM

REVISIONS

DATE	ITEM

SPECIAL DISTRICTS

CODE	DISTRICT NAME
SCHOOL -SCH-	HARRISON CENTRAL SCHOOL DISTRICT---552800

LEGEND

TOWN LINE		PROPERTY LINE		TAX MAP PARCEL NO.	10	COUNTY SHIELD	4E
BLOCK LIMIT		ROAD BOUNDARY		DEVELOPERS LOT NUMBER	17	STATE SHIELD	9A
STATE LINE		RAILROAD BOUNDARY		CALCULATED ACREAGE	7.1 AC (C)	INTERSTATE SHIELD	87
VILLAGE LINE		VISUAL CENTER OF PARCEL		DEED ACREAGE	11.2 AC	U.S. HIGHWAY SHIELD	1
SPECIAL DISTRICT		ORIGINAL LOT LINE		SCALED DIMENSION	725(S)		
MATCH LINE		DENOTES COMMON OWNER		DEED DIMENSION	53.67		
STREAM OR DITCH		TAX MAP BLOCK NUMBER	1				

SHEET INDEX

TAX MAP OF
TOWN OF
HARRISON
WESTCHESTER COUNTY, NEW YORK

Base Scale of : 1" = 50'
50' 25' 0' 50'

SECTION NUMBER: 29

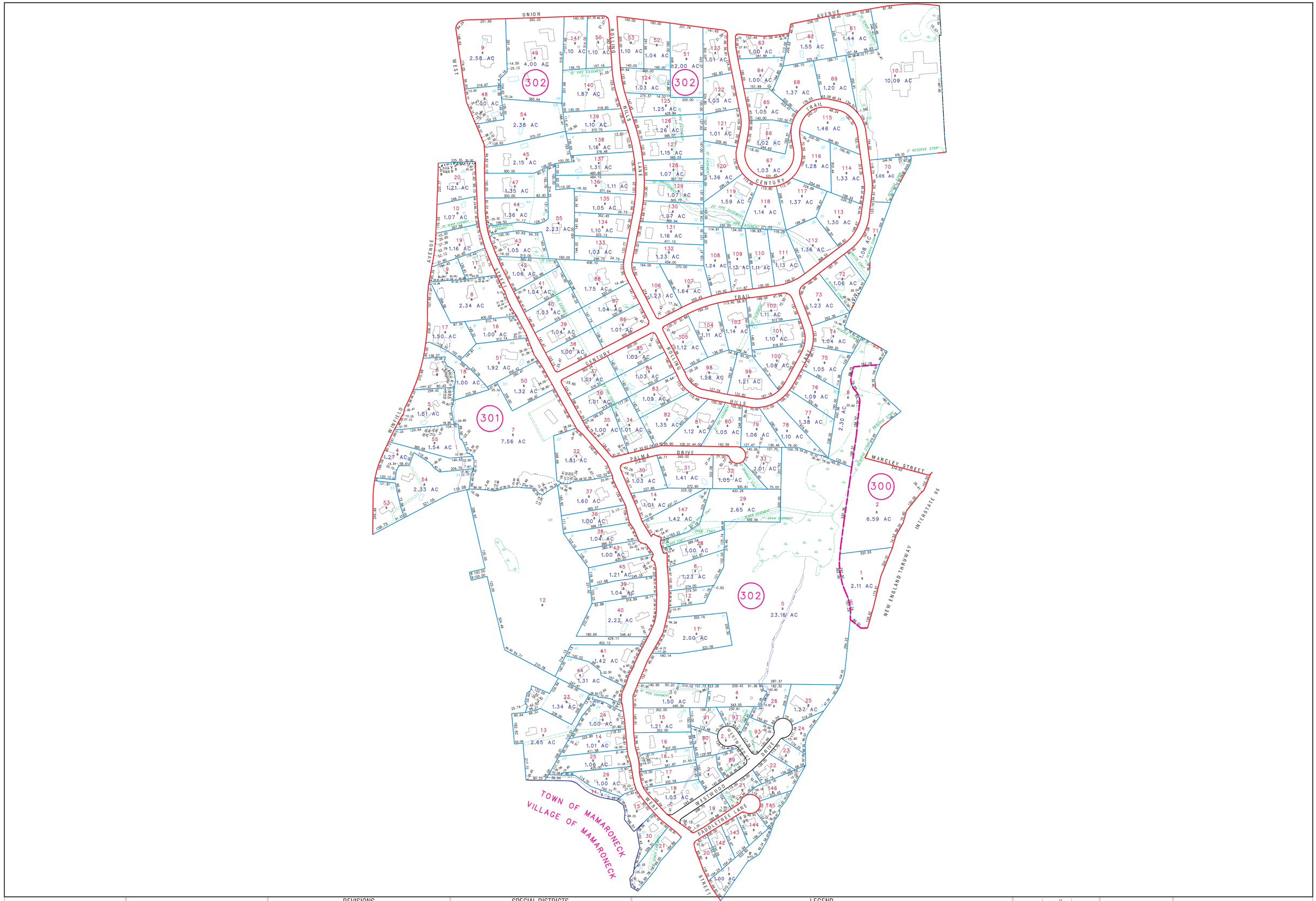

SEWALL
JAMES W. SEWALL COMPANY / Since 1880
Offices nationwide
800 648 4202 sewall.com info@sewall.com

DATE OF COMPLETION: JANUARY 31, 2005

THIS MAP IS PREPARED FOR THE INVENTORY OF REAL PROPERTY FOUND WITHIN THE TOWN OF HARRISON AND IS COMPILED FROM RECORDED DEEDS, PLATS AND OTHER PUBLIC RECORDS AND DATA. USERS OF THIS MAP ARE HEREBY NOTIFIED THAT THE AFOREMENTIONED PUBLIC PRIMARY INFORMATION SOURCES SHOULD BE CONSULTED FOR VERIFICATION OF THE INFORMATION CONTAINED ON THIS MAP. THE TOWN AND THE MAPPING COMPANIES ASSUME NO LEGAL RESPONSIBILITY FOR THE INFORMATION CONTAINED ON THIS MAP.

THIS TAX MAP COMPLIES TO THE REQUIREMENT ESTABLISHED BY THE NEW YORK STATE DIVISION OF EQUALIZATION AND ASSESSMENTS ACCORDING TO THE 9 NYCRR 189 RULES AND REGULATIONS.

GRID IS BASED ON THE NEW YORK STATE PLANE COORDINATE SYSTEM 1983 NORTH AMERICAN DATUM

REVISIONS

DATE	ITEM

SPECIAL DISTRICTS

CODE	DISTRICT NAME
SCHOOL -SCH-	HARRISON CENTRAL SCHOOL DISTRICT---552800

LEGEND

TOWN LINE	PROPERTY LINE	TAX MAP PARCEL NO.	10	COUNTY SHIELD	4E
BLOCK LIMIT	ROAD BOUNDARY	DEVELOPERS LOT NUMBER	17	STATE SHIELD	119
STATE LINE	RAILROAD BOUNDARY	CALCULATED ACREAGE	7.1 AC (C)	INTERSTATE SHIELD	87
VILLAGE LINE	VISUAL CENTER OF PARCEL	DEED ACREAGE	11.2 AC	U.S. HIGHWAY SHIELD	1
SPECIAL DISTRICT	ORIGINAL LOT LINE	SCALED DIMENSION	725(S)		
MATCH LINE	DENOTES COMMON OWNER	DEED DIMENSION	53.67		
STREAM OR DITCH	TAX MAP BLOCK NUMBER	1			

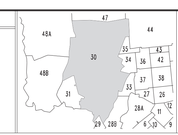

SHEET INDEX

TAX MAP OF
TOWN OF
HARRISON
WESTCHESTER COUNTY, NEW YORK
Base Scale of 1" = 200'
200' 100' 0 200'

SECTION NUMBER: 30

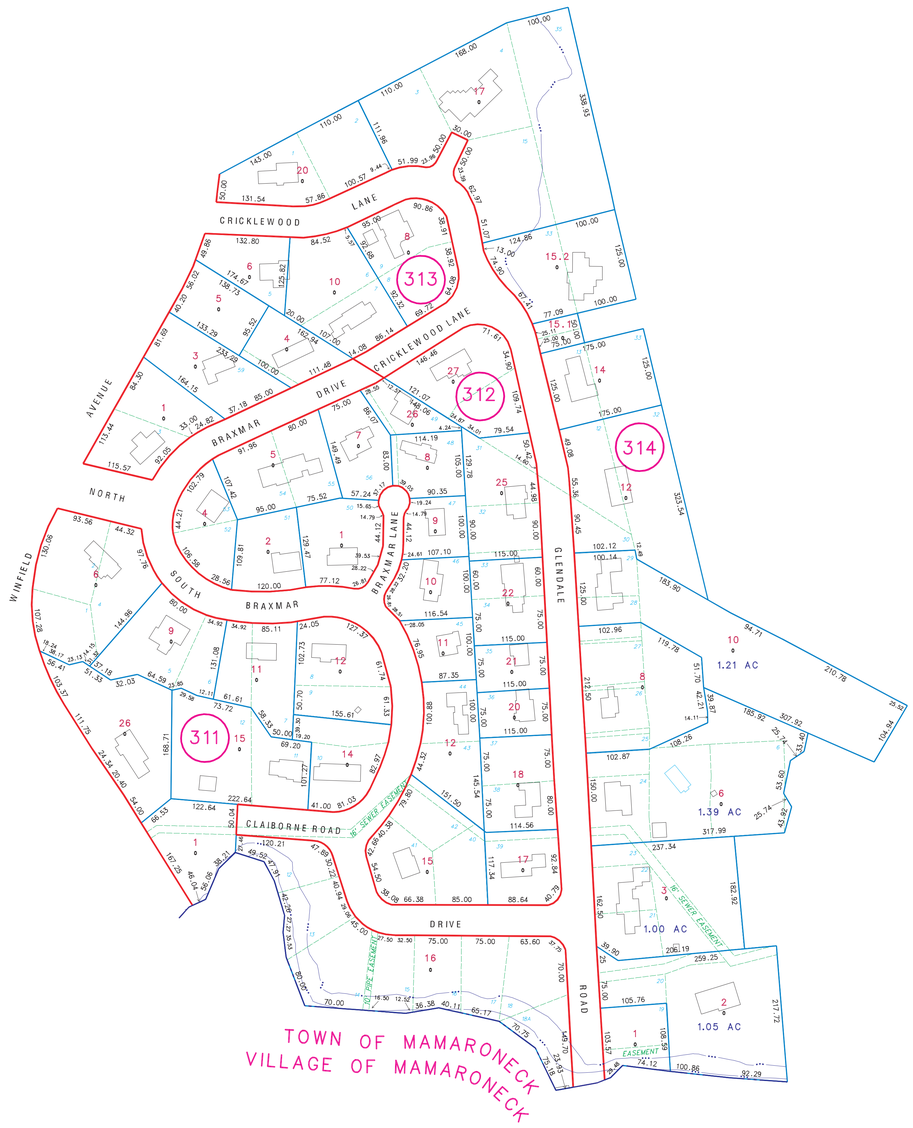

SEWALL
JAMES W. SEWALL COMPANY / Since 1880
Offices nationwide
800 648 4202 sewall.com info@sewall.com

DATE OF COMPLETION: JANUARY 31, 2005

THIS MAP IS PREPARED FOR THE INVENTORY OF REAL PROPERTY FOUND WITHIN THE TOWN OF HARRISON AND IS COMPILED FROM RECORDED DEEDS, PLATS AND OTHER PUBLIC RECORDS AND DATA. USERS OF THIS MAP ARE HEREBY NOTIFIED THAT THE AFOREMENTIONED PUBLIC PRIMARY INFORMATION SOURCES SHOULD BE CONSULTED FOR VERIFICATION OF THE INFORMATION CONTAINED ON THIS MAP. THE TOWN AND THE MAPPING COMPANIES ASSUME NO LEGAL RESPONSIBILITY FOR THE INFORMATION CONTAINED ON THIS MAP.

THIS TAX MAP COMPLIES TO THE REQUIREMENT ESTABLISHED BY THE NEW YORK STATE DIVISION OF EQUALIZATION AND ASSESSMENTS ACCORDING TO THE 9 NYCRR 189 RULES AND REGULATIONS.

GRID IS BASED ON THE NEW YORK STATE PLANE COORDINATE SYSTEM 1983 NORTH AMERICAN DATUM

REVISIONS

DATE	ITEM

SPECIAL DISTRICTS

CODE	DISTRICT NAME
SCHOOL -SCH-	HARRISON CENTRAL SCHOOL DISTRICT---552800

LEGEND

TOWN LINE		PROPERTY LINE		TAX MAP PARCEL NO.	10
BLOCK LIMIT		ROAD BOUNDARY		DEVELOPERS LOT NUMBER	17
STATE LINE		RAILROAD BOUNDARY		CALCULATED ACREAGE	7.1 AC (C)
VILLAGE LINE		VISUAL CENTER OF PARCEL		DEED ACREAGE	11.2 AC
SPECIAL DISTRICT		ORIGINAL LOT LINE		SCALED DIMENSION	729(S)
MATCH LINE		DENOTES COMMON OWNER		DEED DIMENSION	53.67
STREAM OR DITCH		TAX MAP BLOCK NUMBER	1		

COUNTY SHIELD	60
STATE SHIELD	119
INTERSTATE SHIELD	87
U.S. HIGHWAY SHIELD	1

SHEET INDEX

TAX MAP OF
TOWN OF
HARRISON
WESTCHESTER COUNTY, NEW YORK

Base Scale of 1" = 100'
100' 50' 0' 100'

SECTION NUMBER: 31

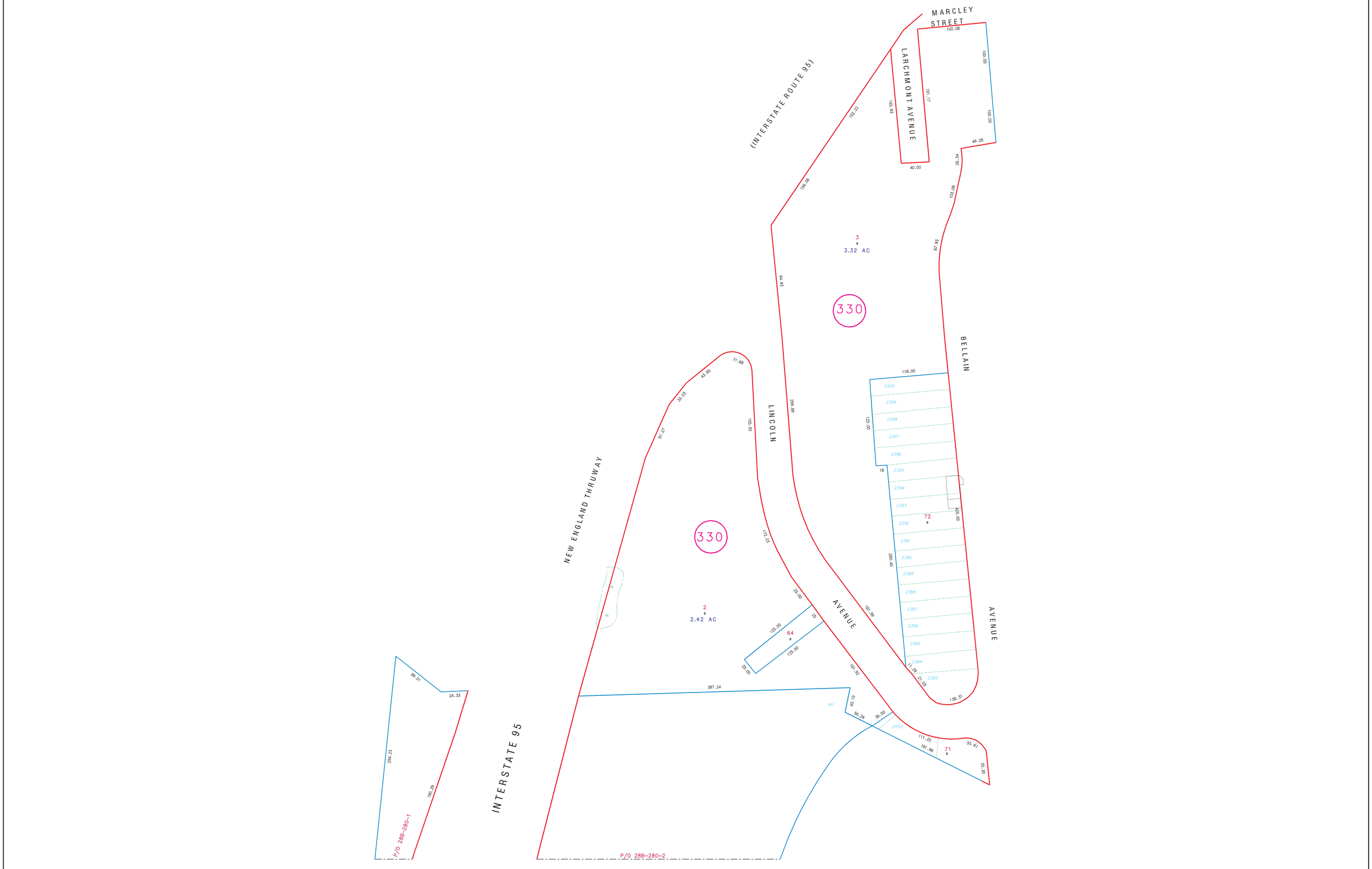

SEWALL
JAMES W. SEWALL COMPANY / Since 1880
Offices nationwide
800 648-4202 sewall.com info@sewall.com

DATE OF COMPLETION: JANUARY 31, 2005

THIS MAP IS PREPARED FOR THE INVENTORY OF REAL PROPERTY FOUND WITHIN THE TOWN OF HARRISON AND IS COMPILED FROM RECORDED DEEDS, PLATS AND OTHER PUBLIC RECORDS AND DATA. USERS OF THIS MAP ARE HEREBY NOTIFIED THAT THE AFOREMENTIONED PUBLIC PRIMARY INFORMATION SOURCES SHOULD BE CONSULTED FOR VERIFICATION OF THE INFORMATION CONTAINED ON THIS MAP. THE TOWN AND THE MAPPING COMPANIES ASSUME NO LEGAL RESPONSIBILITY FOR THE INFORMATION CONTAINED ON THIS MAP.

THIS TAX MAP COMPLIES TO THE REQUIREMENT ESTABLISHED BY THE NEW YORK STATE DIVISION OF EQUALIZATION AND ASSESSMENTS ACCORDING TO THE 9 NYCRR 189 RULES AND REGULATIONS.

GRID IS BASED ON THE NEW YORK STATE PLANE COORDINATE SYSTEM 1983 NORTH AMERICAN DATUM

REVISIONS

DATE	ITEM

SPECIAL DISTRICTS

CODE	DISTRICT NAME
SCHOOL -SCH-	HARRISON CENTRAL SCHOOL DISTRICT--552800

LEGEND

TOWN LINE	PROPERTY LINE	TAX MAP PARCEL NO.	10	COUNTY SHIELD	6
BLOCK LIMIT	ROAD BOUNDARY	DEVELOPERS LOT NUMBER	17	STATE SHIELD	35
STATE LINE	RAILROAD BOUNDARY	CALCULATED ACREAGE	7.1 AC (C)	INTERSTATE SHIELD	287
VILLAGE LINE	VISUAL CENTER OF PARCEL	DEED ACREAGE	11.2 AC	U.S. HIGHWAY SHIELD	1
SPECIAL DISTRICT	ORIGINAL LOT LINE	SCALED DIMENSION	725(S)		
MATCH LINE	DENOTES COMMON OWNER	DEED DIMENSION	53.67		
STREAM OR DITCH	TAX MAP BLOCK NUMBER (1)				

SHEET INDEX

TAX MAP OF
TOWN OF
HARRISON
WESTCHESTER COUNTY, NEW YORK
Base Scale of - 1" = 50'
50' 25' 0' 50'

SECTION NUMBER: 33

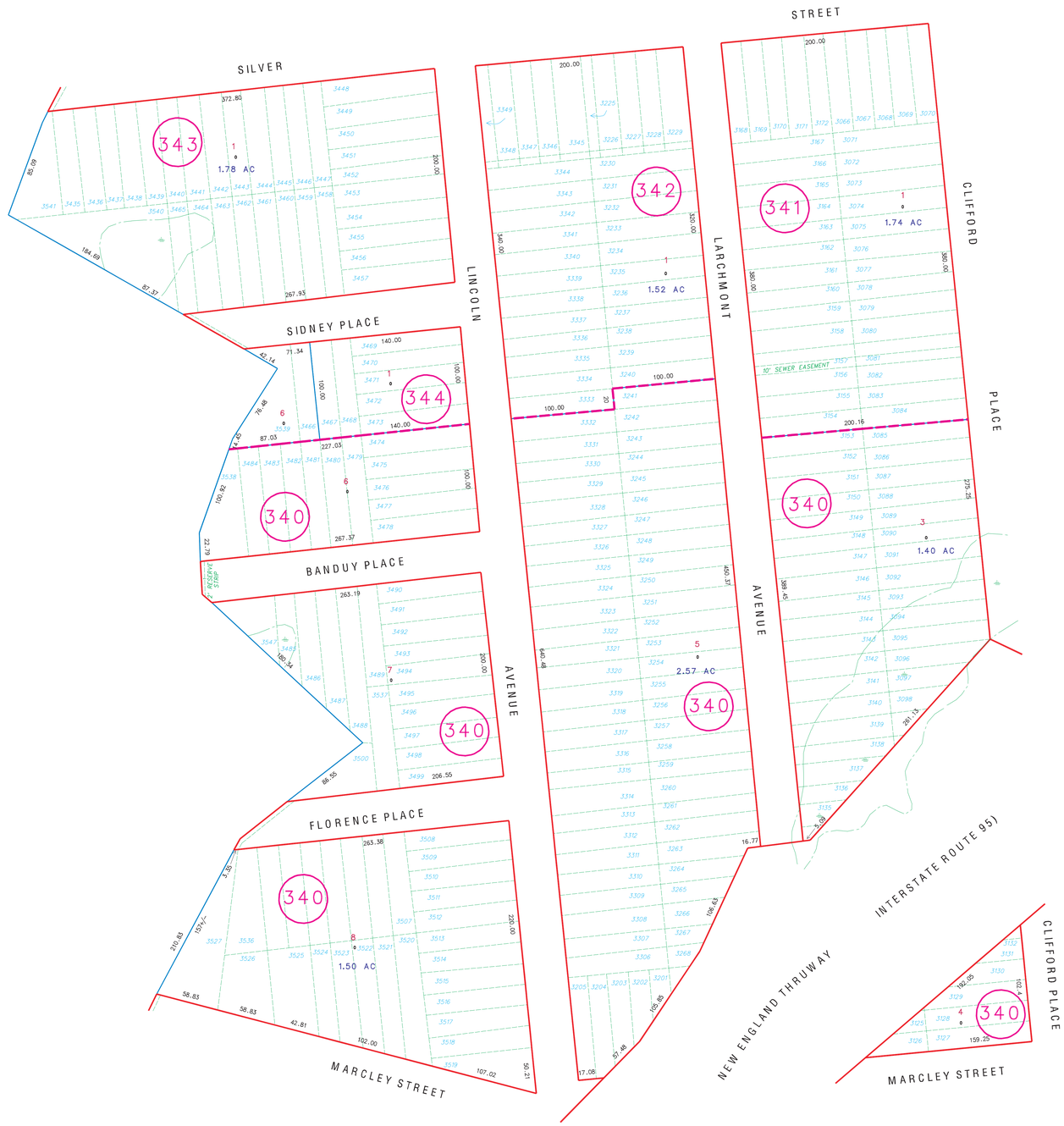

SEWALL
JAMES W. SEWALL COMPANY / Since 1880
Offices nationwide
800 648 4202 sewall.com info@sewall.com

DATE OF COMPLETION: JANUARY 31, 2005

THIS MAP IS PREPARED FOR THE INVENTORY OF REAL PROPERTY FOUND WITHIN THE TOWN OF HARRISON AND IS COMPILED FROM RECORDED DEEDS, PLATS AND OTHER PUBLIC RECORDS AND DATA. USERS OF THIS MAP ARE HEREBY NOTIFIED, THAT THE AFOREMENTIONED PUBLIC RECORDS AND INFORMATION SOURCES SHOULD BE CONSULTED FOR VERIFICATION OF THE INFORMATION CONTAINED ON THIS MAP. THE TOWN AND THE MAPPING COMPANIES ASSUME NO LEGAL RESPONSIBILITY FOR THE INFORMATION CONTAINED ON THIS MAP.

THIS TAX MAP COMPLIES TO THE REQUIREMENT ESTABLISHED BY THE NEW YORK STATE DIVISION OF EQUALIZATION AND ASSESSMENTS ACCORDING TO THE 9 NYCRR 189 RULES AND REGULATIONS.

GRID IS BASED ON THE NEW YORK STATE PLANE COORDINATE SYSTEM 1983 NORTH AMERICAN DATUM

REVISIONS

DATE	ITEM

SPECIAL DISTRICTS

CODE	DISTRICT NAME
	SCHOOL -SCH- HARRISON CENTRAL SCHOOL DISTRICT---552800

LEGEND

TOWN LINE	PROPERTY LINE	TAX MAP PARCEL NO.	10	COUNTY SHIELD	4E
BLOCK LIMIT	ROAD BOUNDARY	DEVELOPERS LOT NUMBER	17	STATE SHIELD	9A
STATE LINE	RAILROAD BOUNDARY	CALCULATED ACREAGE	7.1 AC (C)	INTERSTATE SHIELD	95
VILLAGE LINE	VISUAL CENTER OF PARCEL	DEED ACREAGE	11.2 AC	U.S. HIGHWAY SHIELD	1
SPECIAL DISTRICT	ORIGINAL LOT LINE	SCALED DIMENSION	725(S)		
MATCH LINE	DENOTES COMMON OWNER	DEED DIMENSION	93.67		
STREAM OR DITCH	TAX MAP BLOCK NUMBER				

SHEET INDEX

TAX MAP OF
TOWN OF
HARRISON
WESTCHESTER COUNTY, NEW YORK
Base Scale of 1" = 50'
50' 25' 0' 50'

SECTION NUMBER: 34

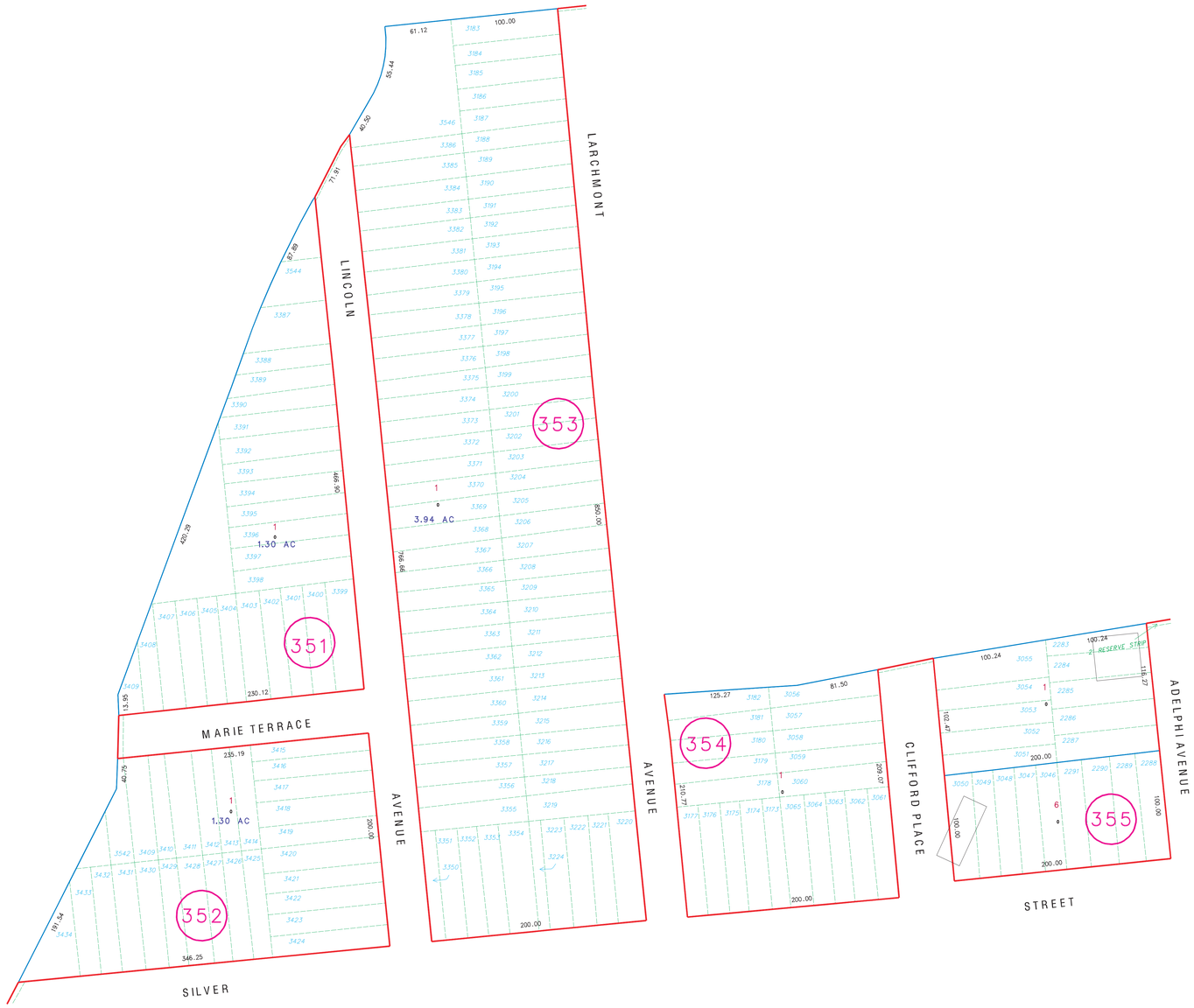

SEWALL
JAMES W. SEWALL COMPANY / Since 1880
Offices nationwide
800 648 4202 sewall.com info@sewall.com

DATE OF COMPLETION: JANUARY 31, 2005

THIS MAP IS PREPARED FOR THE INVENTORY OF REAL PROPERTY FOUND WITHIN THE TOWN OF HARRISON AND IS COMPILED FROM RECORDED DEEDS, PLATS AND OTHER PUBLIC RECORDS AND DATA. USERS OF THIS MAP ARE HEREBY NOTIFIED THAT THE AFOREMENTIONED PUBLIC PRIMARY INFORMATION SOURCES SHOULD BE CONSULTED FOR VERIFICATION OF THE INFORMATION CONTAINED ON THIS MAP. THE TOWN AND THE MAPPING COMPANIES ASSUME NO LEGAL RESPONSIBILITY FOR THE INFORMATION CONTAINED ON THIS MAP.

THIS TAX MAP COMPLIES TO THE REQUIREMENT ESTABLISHED BY THE NEW YORK STATE DIVISION OF EQUALIZATION AND ASSESSMENTS ACCORDING TO THE 9 NYCRR 189 RULES AND REGULATIONS.

GRID IS BASED ON THE NEW YORK STATE PLANE COORDINATE SYSTEM 1983 NORTH AMERICAN DATUM

REVISIONS

DATE	ITEM

SPECIAL DISTRICTS

CODE	DISTRICT NAME
	SCHOOL -SCH- HARRISON CENTRAL SCHOOL DISTRICT---552800

LEGEND

TOWN LINE
BLOCK LIMIT
STATE LINE
VILLAGE LINE
SPECIAL DISTRICT
MATCH LINE
STREAM OR DITCH

PROPERTY LINE
ROAD BOUNDARY
RAILROAD BOUNDARY
VISUAL CENTER OF PARCEL
ORIGINAL LOT LINE
DENOTES COMMON OWNER
TAX MAP BLOCK NUMBER (1)

TAX MAP PARCEL NO. 10
DEVELOPERS LOT NUMBER 17
CALCULATED ACREAGE 7.1 AC (C)
DEED ACREAGE 11.2 AC
SCALED DIMENSION 726(S)
DEED DIMENSION 53.67

COUNTY SHIELD 40
STATE SHIELD 19
INTERSTATE SHIELD 87
U.S. HIGHWAY SHIELD 1

SHEET INDEX

TAX MAP OF
TOWN OF
HARRISON
WESTCHESTER COUNTY, NEW YORK
Base Scale of 1" = 50'
50' 25' 0 50'

SECTION NUMBER: 35

SEWALL
JAMES W. SEWALL COMPANY / Since 1880
Offices nationwide
800 648 4202 sewall.com info@sewall.com

DATE OF COMPLETION: JANUARY 31, 2005

THIS MAP IS PREPARED FOR THE INVENTORY OF REAL PROPERTY FOUND WITHIN THE TOWN OF HARRISON AND IS COMPILED FROM RECORDED DEEDS, PLATS AND OTHER PUBLIC RECORDS AND DATA. USERS OF THIS MAP ARE HEREBY NOTIFIED THAT THE AFORENTIONED PUBLIC PRIMARY INFORMATION SOURCES SHOULD BE CONSULTED FOR VERIFICATION OF THE INFORMATION CONTAINED ON THIS MAP. THE TOWN AND THE MAPPING COMPANIES ASSUME NO LEGAL RESPONSIBILITY FOR THE INFORMATION CONTAINED ON THIS MAP.

THIS TAX MAP COMPLIES TO THE REQUIREMENT ESTABLISHED BY THE NEW YORK STATE DIVISION OF EQUALITATION AND ASSESSMENTS ACCORDING TO THE 9 NYCRR 189 RULES AND REGULATIONS.

GRID IS BASED ON THE NEW YORK STATE PLANE COORDINATE SYSTEM 1983 NORTH AMERICAN DATUM

REVISIONS

DATE	ITEM

SPECIAL DISTRICTS

CODE	DISTRICT NAME
	SCHOOL -SCH- HARRISON CENTRAL SCHOOL DISTRICT---552800

LEGEND

TOWN LINE	PROPERTY LINE	TAX MAP PARCEL NO.	10	COUNTY SHIELD	4E
BLOCK LIMIT	ROAD BOUNDARY	DEVELOPERS LOT NUMBER	17	STATE SHIELD	9A
STATE LINE	RAILROAD BOUNDARY	CALCULATED ACREAGE	7.1 AC (C)	INTERSTATE SHIELD	95
VILLAGE LINE	VISUAL CENTER OF PARCEL	DEED ACREAGE	11.2 AC	U.S. HIGHWAY SHIELD	9
SPECIAL DISTRICT	ORIGINAL LOT LINE	SCALED DIMENSION	725(S)		
MATCH LINE	DENOTES COMMON OWNER	DEED DIMENSION	53.67		
STREAM OR DITCH	TAX MAP BLOCK NUMBER (1)				

SHEET INDEX

TAX MAP OF
TOWN OF
HARRISON
WESTCHESTER COUNTY, NEW YORK
Base Scale of : 1" = 50'
50' 25' 0' 50'

SECTION NUMBER: 36

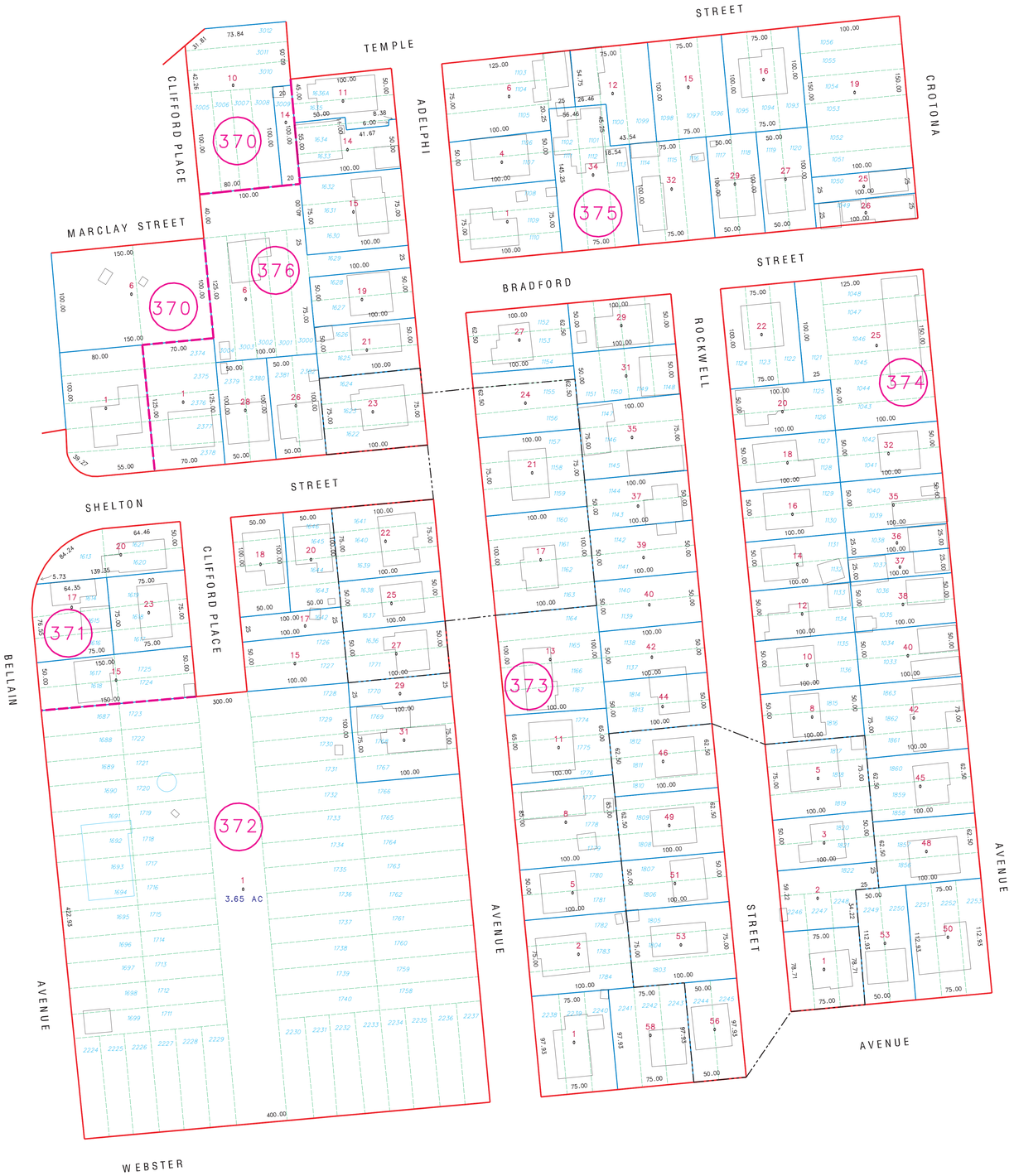

SEWALL
JAMES W. SEWALL COMPANY / Since 1880
Offices nationwide
800 648 4202 sewall.com info@sewall.com

DATE OF COMPLETION: JANUARY 31, 2005

THIS MAP IS PREPARED FOR THE INVENTORY OF REAL PROPERTY FOUND WITHIN THE TOWN OF HARRISON AND IS COMPILED FROM RECORDED DEEDS, PLATS AND OTHER PUBLIC RECORDS AND DATA. USERS OF THIS MAP ARE HEREBY NOTIFIED THAT THE AFOREMENTIONED PUBLIC PRIMARY INFORMATION SOURCES SHOULD BE CONSULTED FOR VERIFICATION OF THE INFORMATION CONTAINED ON THIS MAP. THE TOWN AND THE MAPPING COMPANIES ASSUME NO LEGAL RESPONSIBILITY FOR THE INFORMATION CONTAINED ON THIS MAP.

THIS TAX MAP COMPLIES TO THE REQUIREMENT ESTABLISHED BY THE NEW YORK STATE DIVISION OF EQUALIZATION AND ASSESSMENTS ACCORDING TO THE 9 NYCRR 189 RULES AND REGULATIONS.

GRID IS BASED ON THE NEW YORK STATE PLANE COORDINATE SYSTEM 1983 NORTH AMERICAN DATUM

REVISIONS

DATE	ITEM

SPECIAL DISTRICTS

CODE	DISTRICT NAME
SCHOOL -SCH-	HARRISON CENTRAL SCHOOL DISTRICT---552800

LEGEND

TOWN LINE
BLOCK LIMIT
STATE LINE
VILLAGE LINE
SPECIAL DISTRICT
MATCH LINE
STREAM OR DITCH

PROPERTY LINE
ROAD BOUNDARY
RAILROAD BOUNDARY
VISUAL CENTER OF PARCEL
ORIGINAL LOT LINE
DENOTES COMMON OWNER
TAX MAP BLOCK NUMBER (1)

TAX MAP PARCEL NO. 10
DEVELOPERS LOT NUMBER 17
CALCULATED ACREAGE 7.1 AC (C)
DEED ACREAGE 11.2 AC
SCALED DIMENSION 725(S)
DEED DIMENSION 53.67

COUNTY SHIELD 41
STATE SHIELD 9
INTERSTATE SHIELD 87
U.S. HIGHWAY SHIELD 1

SHEET INDEX

TAX MAP OF
TOWN OF
HARRISON
WESTCHESTER COUNTY, NEW YORK

Base Scale of: 1" = 50'
50' 25' 0' 50'

SECTION NUMBER: 37

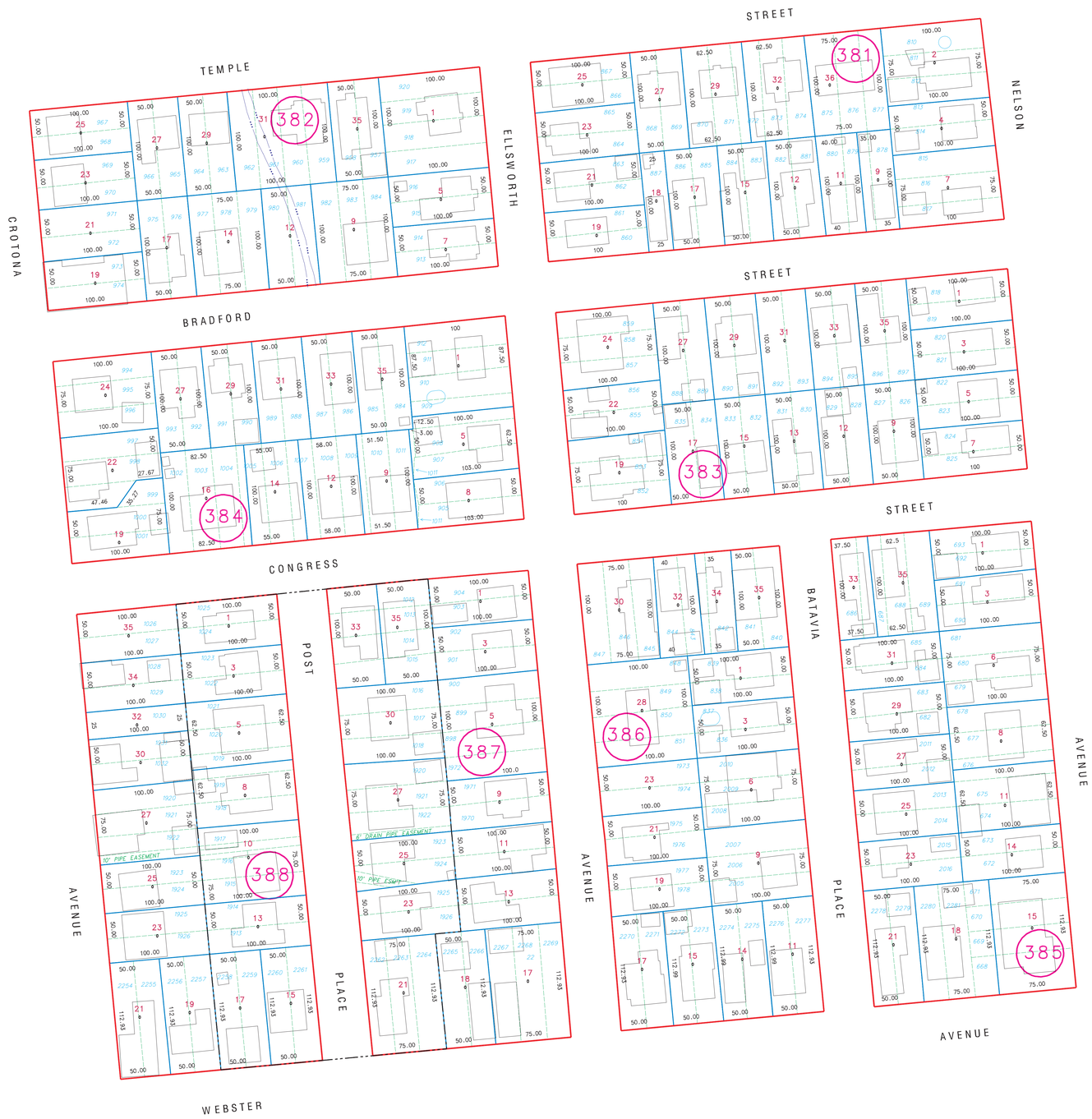

SEWALL
JAMES W. SEWALL COMPANY / Since 1880
Offices nationwide
800 648 4202 sewall.com info@sewall.com

DATE OF COMPLETION: JANUARY 31, 2005

THIS MAP IS PREPARED FOR THE INVENTORY OF REAL PROPERTY FOUND WITHIN THE TOWN OF HARRISON AND IS COMPILED FROM RECORDED DEEDS, PLATS AND OTHER PUBLIC RECORDS AND DATA. USERS OF THIS MAP ARE HEREBY NOTIFIED THAT THE AFOREMENTIONED PUBLIC PRIMARY INFORMATION SOURCES SHOULD BE CONSULTED FOR VERIFICATION OF THE INFORMATION CONTAINED ON THIS MAP. THE TOWN AND THE MAPPING COMPANIES ASSUME NO LEGAL RESPONSIBILITY FOR THE INFORMATION CONTAINED ON THIS MAP.

THIS TAX MAP COMPLIES TO THE REQUIREMENT ESTABLISHED BY THE NEW YORK STATE DIVISION OF EQUALIZATION AND ASSESSMENTS ACCORDING TO THE 9 NYCRR 189 RULES AND REGULATIONS.

GRID IS BASED ON THE NEW YORK STATE PLANE COORDINATE SYSTEM 1983 NORTH AMERICAN DATUM

REVISIONS

DATE	ITEM

SPECIAL DISTRICTS

CODE	DISTRICT NAME
SCHOOL -SCH-	HARRISON CENTRAL SCHOOL DISTRICT---552800

LEGEND

TOWN LINE	PROPERTY LINE	TAX MAP PARCEL NO.	10	COUNTY SHIELD	46
BLOCK LIMIT	ROAD BOUNDARY	DEVELOPERS LOT NUMBER	17	STATE SHIELD	119
STATE LINE	RAILROAD BOUNDARY	CALCULATED ACREAGE	7.1 AC (C)	INTERSTATE SHIELD	684
VILLAGE LINE	VISUAL CENTER OF PARCEL	DEED ACREAGE	11.2 AC	U.S. HIGHWAY SHIELD	9
SPECIAL DISTRICT	ORIGINAL LOT LINE	SCALED DIMENSION	725(S)		
MATCH LINE	DENOTES COMMON OWNER	DEED DIMENSION	93.67		
STREAM OR DITCH	TAX MAP BLOCK NUMBER (1)				

SHEET INDEX

TAX MAP OF
TOWN OF
HARRISON
WESTCHESTER COUNTY, NEW YORK
Base Scale of 1" = 50'
50' 25' 0' 50'

SECTION NUMBER: 38

SEWALL
JAMES W. SEWALL COMPANY / Since 1880
Offices nationwide
800 648 4202 sewall.com info@sewall.com

DATE OF COMPLETION: JANUARY 31, 2005

THIS MAP IS PREPARED FOR THE INVENTORY OF REAL PROPERTY FOUND WITHIN THE TOWN OF HARRISON AND IS COMPILED FROM RECORDED DEEDS, PLATS AND OTHER PUBLIC RECORDS AND DATA. USERS OF THIS MAP ARE HEREBY NOTIFIED THAT THE AFOREMENTIONED PUBLIC PRIMARY INFORMATION SOURCES SHOULD BE CONSULTED FOR VERIFICATION OF THE INFORMATION CONTAINED ON THIS MAP. THE TOWN AND THE MAPPING COMPANIES ASSUME NO LEGAL RESPONSIBILITY FOR THE INFORMATION CONTAINED ON THIS MAP.

THIS TAX MAP COMPLIES TO THE REQUIREMENT ESTABLISHED BY THE NEW YORK STATE DIVISION OF EQUALIZATION AND ASSESSMENTS ACCORDING TO THE 9 NYCRR 189 RULES AND REGULATIONS.

GRID IS BASED ON THE NEW YORK STATE PLANE COORDINATE SYSTEM 1983 NORTH AMERICAN DATUM

REVISIONS

DATE	ITEM

SPECIAL DISTRICTS

CODE	DISTRICT NAME
SCHOOL -SCH-	HARRISON CENTRAL SCHOOL DISTRICT---552800

LEGEND

TOWN LINE
BLOCK LIMIT
STATE LINE
VILLAGE LINE
SPECIAL DISTRICT
MATCH LINE
STREAM OR DITCH

PROPERTY LINE
ROAD BOUNDARY
RAILROAD BOUNDARY
VISUAL CENTER OF PARCEL
ORIGINAL LOT LINE
DENOTES COMMON OWNER
TAX MAP BLOCK NUMBER (1)

TAX MAP PARCEL NO. 10
DEVELOPERS LOT NUMBER 17
CALCULATED ACREAGE 7.1 AC (C)
DEED ACREAGE 11.2 AC
SCALED DIMENSION 725(S)
DEED DIMENSION 53.67

COUNTY SHIELD 40
STATE SHIELD 39
INTERSTATE SHIELD 87
U.S. HIGHWAY SHIELD 1

SHEET INDEX

TAX MAP OF
TOWN OF
HARRISON
WESTCHESTER COUNTY, NEW YORK

Base Scale of - 1" = 50'
50' 25' 0' 50'

SECTION NUMBER: 39

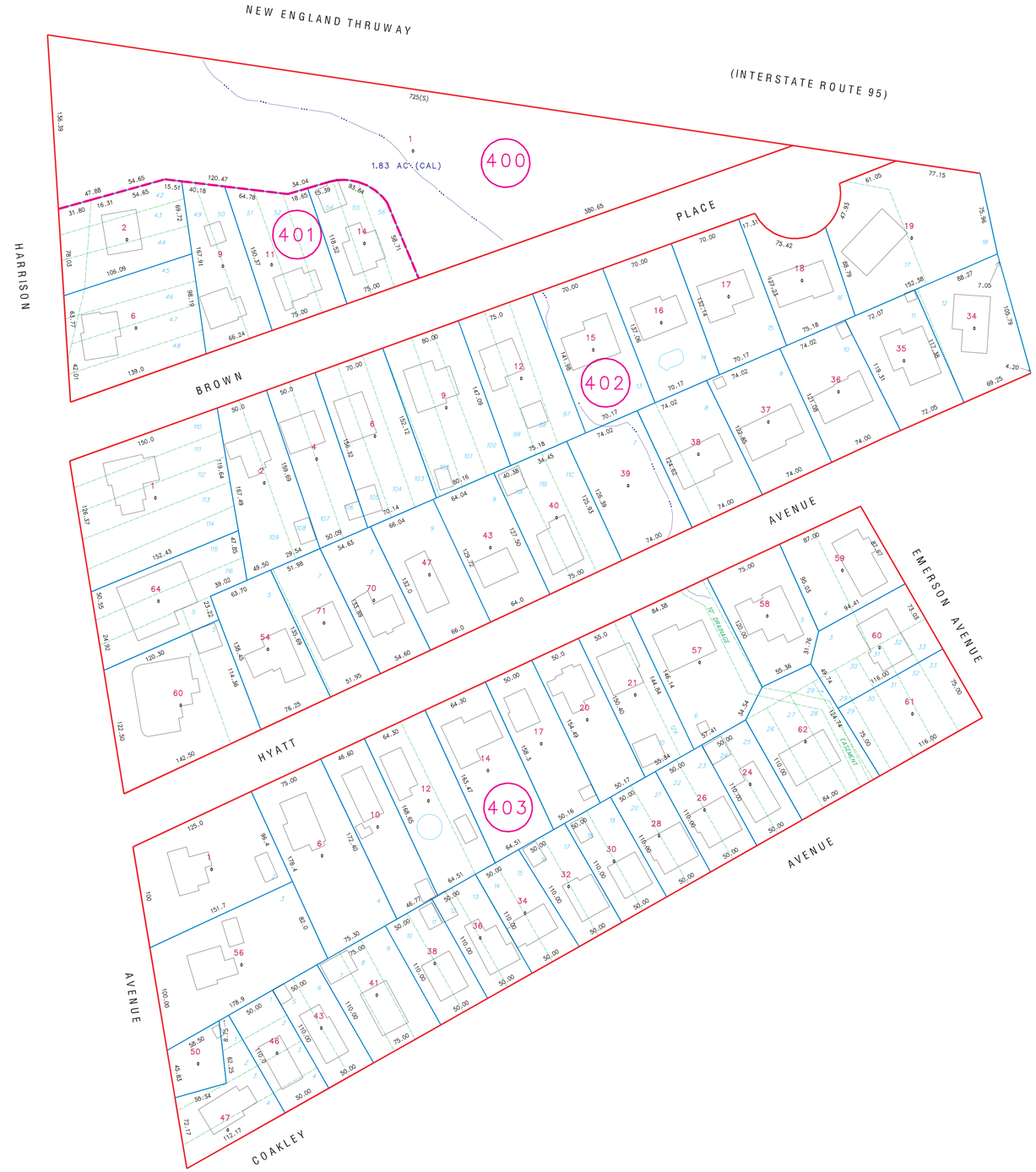

SEWALL
JAMES W. SEWALL COMPANY / Since 1880
Offices nationwide
800 648 4202 sewall.com info@sewall.com

DATE OF COMPLETION: JANUARY 31, 2005

THIS MAP IS PREPARED FOR THE INVENTORY OF REAL PROPERTY FOUND WITHIN THE TOWN OF HARRISON AND IS COMPILED FROM RECORDED DEEDS, PLATS AND OTHER PUBLIC RECORDS AND DATA. USERS OF THIS MAP ARE HEREBY NOTIFIED THAT THE AFORMENTIONED PUBLIC PRIMARY INFORMATION SOURCES SHOULD BE CONSULTED FOR VERIFICATION OF THE INFORMATION CONTAINED ON THIS MAP. THE TOWN AND THE MAPPING COMPANIES ASSUME NO LEGAL RESPONSIBILITY FOR THE INFORMATION CONTAINED ON THIS MAP.

THIS TAX MAP COMPLIES TO THE REQUIREMENT ESTABLISHED BY THE NEW YORK STATE DIVISION OF EQUALIZATION AND ASSESSMENTS ACCORDING TO THE 9 NYCRR 189 RULES AND REGULATIONS.

GRID IS BASED ON THE NEW YORK STATE PLANE COORDINATE SYSTEM 1983 NORTH AMERICAN DATUM

REVISIONS

DATE	ITEM

SPECIAL DISTRICTS

CODE	DISTRICT NAME
SCHOOL -SCH-	HARRISON CENTRAL SCHOOL DISTRICT---552800

LEGEND

- TOWN LINE
- BLOCK LIMIT
- STATE LINE
- VILLAGE LINE
- SPECIAL DISTRICT
- MATCH LINE
- STREAM OR DITCH
- PROPERTY LINE
- ROAD BOUNDARY
- RAILROAD BOUNDARY
- VISUAL CENTER OF PARCEL
- ORIGINAL LOT LINE
- DENOTES COMMON OWNER
- TAX MAP BLOCK NUMBER (1)
- TAX MAP PARCEL NO. 10
- DEVELOPERS LOT NUMBER 17
- CALCULATED ACREAGE 7.1 AC (C)
- DEED ACREAGE 11.2 AC
- SCALED DIMENSION 725(S)
- DEED DIMENSION 53.67
- COUNTY SHIELD (4)
- STATE SHIELD (9)
- INTERSTATE SHIELD (87)
- U.S. HIGHWAY SHIELD (1)

SHEET INDEX

TAX MAP OF
TOWN OF
HARRISON
WESTCHESTER COUNTY, NEW YORK

Base Scale of: 1" = 50'
50' 25' 0' 50'

SECTION NUMBER: 40

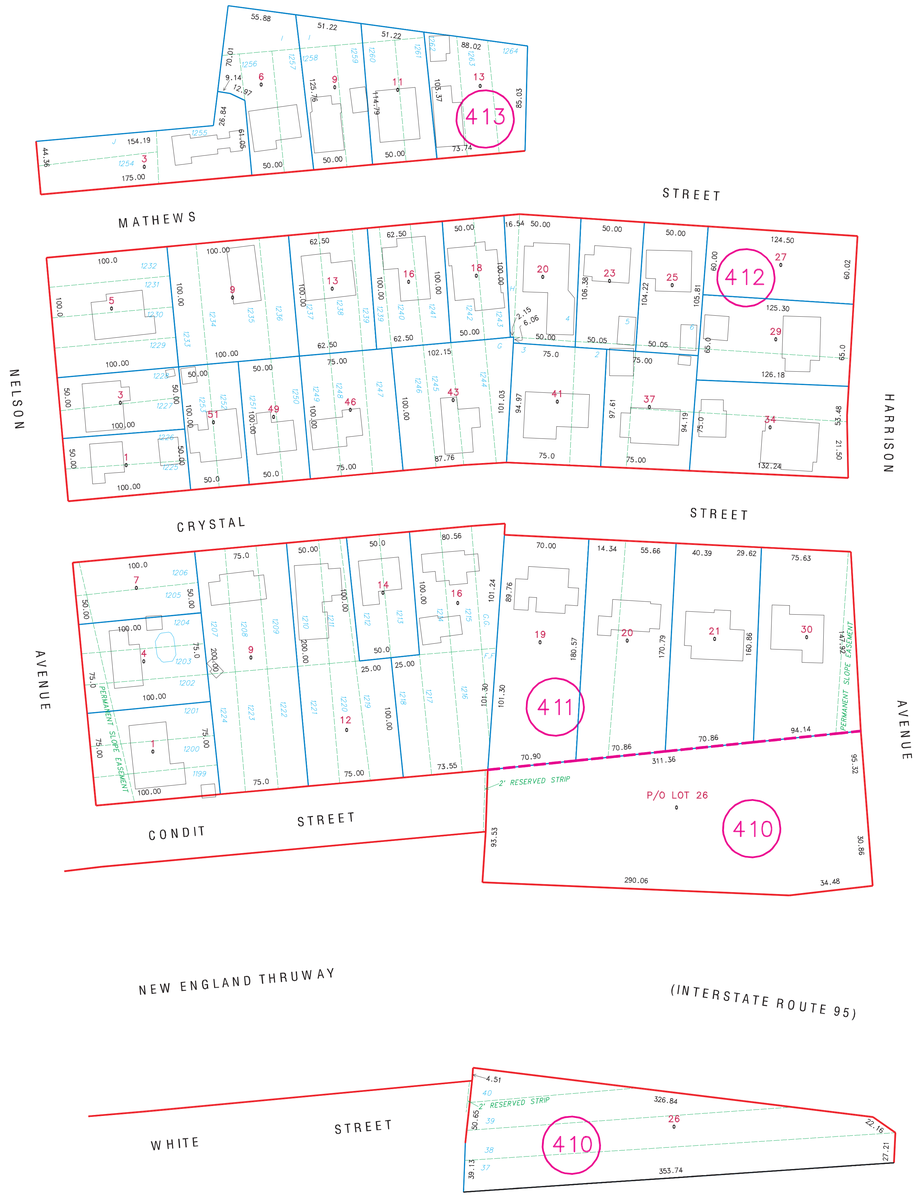

SEWALL
JAMES W. SEWALL COMPANY / Since 1880
Offices nationwide
800 648 4202 sewall.com info@sewall.com

DATE OF COMPLETION: JANUARY 31, 2005

THIS MAP IS PREPARED FOR THE INVENTORY OF REAL PROPERTY FOUND WITHIN THE TOWN OF HARRISON AND IS COMPILED FROM RECORDED DEEDS, PLATS AND OTHER PUBLIC RECORDS AND DATA. USERS OF THIS MAP ARE HEREBY NOTIFIED THAT THE AFORMENTIONED PUBLIC PRIMARY INFORMATION SOURCES SHOULD BE CONSULTED FOR VERIFICATION OF THE INFORMATION CONTAINED ON THIS MAP. THE TOWN AND THE MAPPING COMPANIES ASSUME NO LEGAL RESPONSIBILITY FOR THE INFORMATION CONTAINED ON THIS MAP.

THIS TAX MAP COMPLIES TO THE REQUIREMENT ESTABLISHED BY THE NEW YORK STATE DIVISION OF EQUALIZATION AND ASSESSMENTS ACCORDING TO THE 9 NYCRR 189 RULES AND REGULATIONS.

GRID IS BASED ON THE NEW YORK STATE PLANE COORDINATE SYSTEM 1983 NORTH AMERICAN DATUM

REVISIONS

DATE	ITEM

SPECIAL DISTRICTS

CODE	DISTRICT NAME
SCHOOL -SCH-	HARRISON CENTRAL SCHOOL DISTRICT---552800

LEGEND

TOWN LINE	PROPERTY LINE	TAX MAP PARCEL NO.	10	COUNTY SHIELD	4E
BLOCK LIMIT	ROAD BOUNDARY	DEVELOPERS LOT NUMBER	17	STATE SHIELD	38
STATE LINE	RAILROAD BOUNDARY	CALCULATED ACREAGE	7.1 AC (C)	INTERSTATE SHIELD	87
VILLAGE LINE	VISUAL CENTER OF PARCEL	DEED ACREAGE	11.2 AC	U.S. HIGHWAY SHIELD	1
SPECIAL DISTRICT	ORIGINAL LOT LINE	SCALED DIMENSION	725(S)		
MATCH LINE	DENOTES COMMON OWNER	DEED DIMENSION	53.67		
STREAM OR DITCH	TAX MAP BLOCK NUMBER (1)				

SHEET INDEX

TAX MAP OF
TOWN OF
HARRISON
WESTCHESTER COUNTY, NEW YORK

Base Scale of : 1" = 50'
50' 25' 0' 50'

SECTION NUMBER: 41

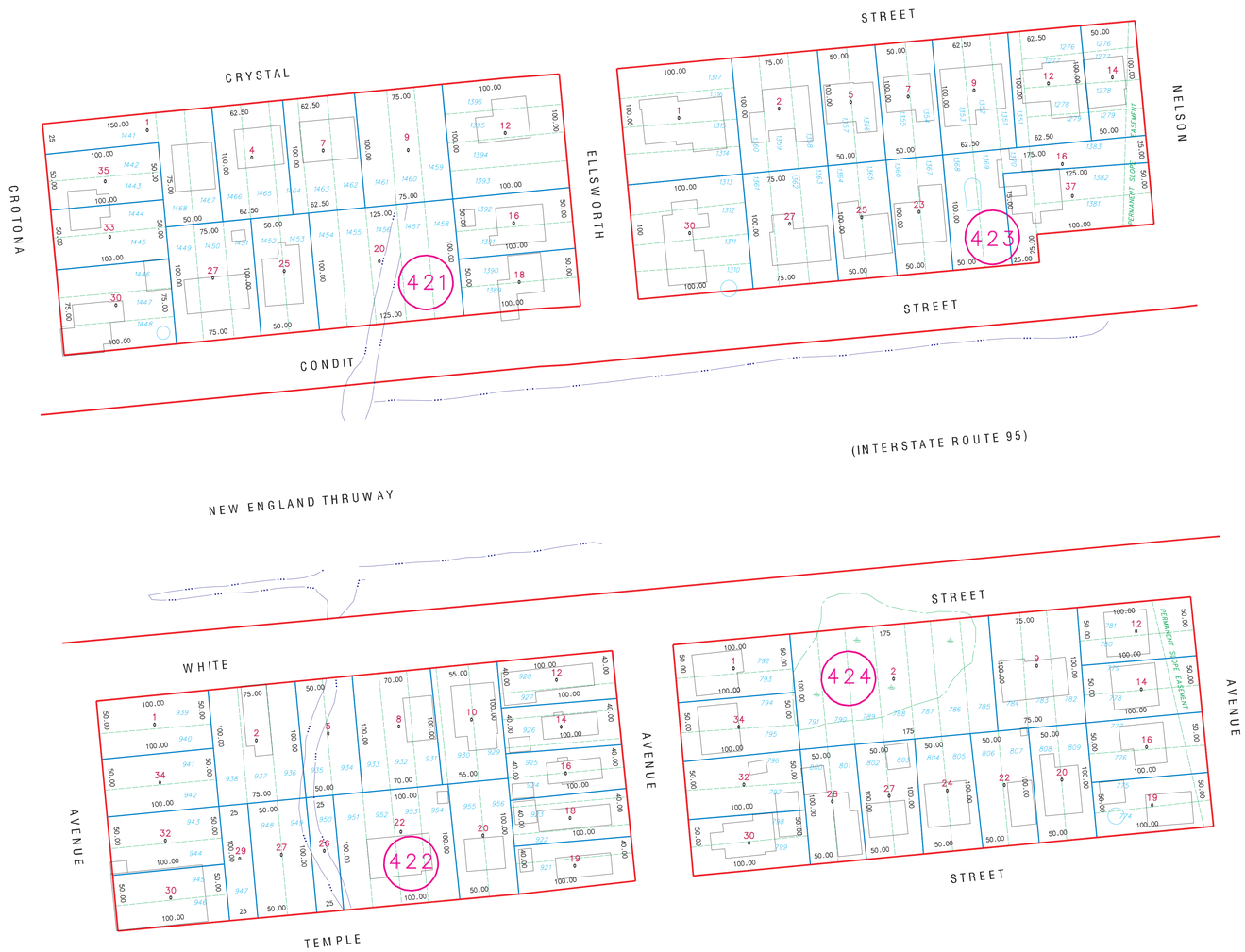

SEWALL
JAMES W. SEWALL COMPANY / Since 1880
Offices nationwide
800 648 4202 sewall.com info@sewall.com

DATE OF COMPLETION: JANUARY 31, 2005

THIS MAP IS PREPARED FOR THE INVENTORY OF REAL PROPERTY FOUND WITHIN THE TOWN OF HARRISON AND IS COMPILED FROM RECORDED DEEDS, PLATS AND OTHER PUBLIC RECORDS AND DATA. USERS OF THIS MAP ARE HEREBY NOTIFIED, THAT THE AFOREMENTIONED PUBLIC RECORDS AND INFORMATION SOURCES SHOULD BE CONSULTED FOR VERIFICATION OF THE INFORMATION CONTAINED ON THIS MAP. THE TOWN AND THE MAPPING COMPANIES ASSUME NO LEGAL RESPONSIBILITY FOR THE INFORMATION CONTAINED ON THIS MAP.

THIS TAX MAP COMPLIES TO THE REQUIREMENT ESTABLISHED BY THE NEW YORK STATE DIVISION OF EQUALIZATION AND ASSESSMENTS ACCORDING TO THE 9 NYCRR 189 RULES AND REGULATIONS.

GRID IS BASED ON THE NEW YORK STATE PLANE COORDINATE SYSTEM 1983 NORTH AMERICAN DATUM

REVISIONS	
DATE	ITEM

SPECIAL DISTRICTS	
CODE	DISTRICT NAME
	SCHOOL -SCH- HARRISON CENTRAL SCHOOL DISTRICT---552800

LEGEND

TOWN LINE	PROPERTY LINE	TAX MAP PARCEL NO.	10	COUNTY SHIELD	4E
BLOCK LIMIT	ROAD BOUNDARY	DEVELOPERS LOT NUMBER	17	STATE SHIELD	9A
STATE LINE	RAILROAD BOUNDARY	CALCULATED ACREAGE	7.1 AC (C)	INTERSTATE SHIELD	95
VILLAGE LINE	VISUAL CENTER OF PARCEL	DEED ACREAGE	11.2 AC	U.S. HIGHWAY SHIELD	1
SPECIAL DISTRICT	ORIGINAL LOT LINE	SCALED DIMENSION	725(S)		
MATCH LINE	DENOTES COMMON OWNER	DEED DIMENSION	93.67		
STREAM OR DITCH	TAX MAP BLOCK NUMBER (1)				

TAX MAP OF
TOWN OF
HARRISON
WESTCHESTER COUNTY, NEW YORK
Base Scale of 1" = 50'
50' 25' 0 50'

SECTION NUMBER: 42

SEWALL
JAMES W. SEWALL COMPANY / *Since 1880*
Offices nationwide
800 648 4202 sewall.com info@sewall.com

DATE OF COMPLETION: JANUARY 31, 2005

THIS MAP IS PREPARED FOR THE INVENTORY OF REAL PROPERTY FOUND WITHIN THE TOWN OF HARRISON AND IS COMPILED FROM RECORDED DEEDS, PLATS AND OTHER PUBLIC RECORDS AND DATA. USERS OF THIS MAP ARE HEREBY NOTIFIED THAT THE AFOREMENTIONED PUBLIC PRIMARY INFORMATION SOURCES SHOULD BE CONSULTED FOR VERIFICATION OF THE INFORMATION CONTAINED ON THIS MAP. THE TOWN AND THE MAPPING COMPANIES ASSUME NO LEGAL RESPONSIBILITY FOR THE INFORMATION CONTAINED ON THIS MAP.

THIS TAX MAP COMPLIES TO THE REQUIREMENT ESTABLISHED BY THE NEW YORK STATE DIVISION OF EQUALIZATION AND ASSESSMENTS ACCORDING TO THE 9 NYCRR 189 RULES AND REGULATIONS.

GRID IS BASED ON THE NEW YORK STATE PLANE COORDINATE SYSTEM 1983 NORTH AMERICAN DATUM

REVISIONS

DATE	ITEM

SPECIAL DISTRICTS

CODE	DISTRICT NAME
SCHOOL -SCH-	HARRISON CENTRAL SCHOOL DISTRICT---552800

LEGEND

TOWN LINE	PROPERTY LINE	TAX MAP PARCEL NO.	10	COUNTY SHIELD	(C)
BLOCK LIMIT	ROAD BOUNDARY	DEVELOPERS LOT NUMBER	17	STATE SHIELD	(S)
STATE LINE	RAILROAD BOUNDARY	CALCULATED ACREAGE	7.1 AC (C)	INTERSTATE SHIELD	(I)
VILLAGE LINE	VISUAL CENTER OF PARCEL	DEED ACREAGE	11.2 AC	U.S. HIGHWAY SHIELD	(U)
SPECIAL DISTRICT	ORIGINAL LOT LINE	SCALED DIMENSION	725(S)		
MATCH LINE	DENOTES COMMON OWNER	DEED DIMENSION	53.67		
STREAM OR DITCH	TAX MAP BLOCK NUMBER (1)				

SHEET INDEX

TAX MAP OF
TOWN OF
HARRISON
WESTCHESTER COUNTY, NEW YORK

Base Scale of : 1" = 50'
50' 25' 0' 50'

SECTION NUMBER: 43

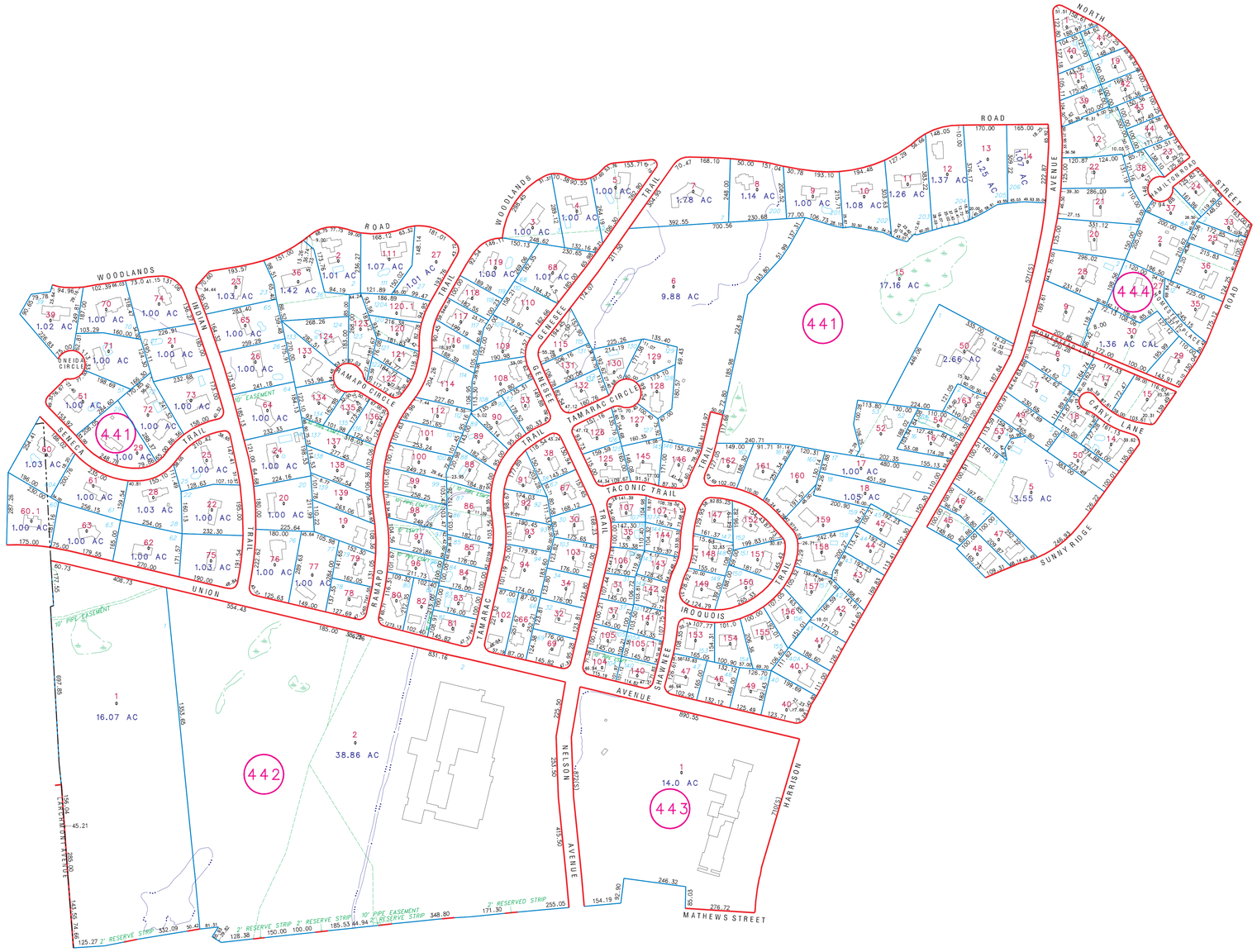

SEWALL
JAMES W. SEWALL COMPANY / Since 1880
Offices nationwide
800 648 4202 sewall.com info@sewall.com

DATE OF COMPLETION: JANUARY 31, 2005

THIS MAP IS PREPARED FOR THE INVENTORY OF REAL PROPERTY FOUND WITHIN THE TOWN OF HARRISON AND IS COMPILED FROM RECORDED DEEDS, PLATS AND OTHER PUBLIC RECORDS AND DATA. USERS OF THIS MAP ARE HEREBY NOTIFIED THAT THE AFOREMENTIONED PUBLIC PRIMARY INFORMATION SOURCES SHOULD BE CONSULTED FOR VERIFICATION OF THE INFORMATION CONTAINED ON THIS MAP. THE TOWN AND THE MAPPING COMPANIES ASSUME NO LEGAL RESPONSIBILITY FOR THE INFORMATION CONTAINED ON THIS MAP.

THIS TAX MAP COMPLIES TO THE REQUIREMENT ESTABLISHED BY THE NEW YORK STATE DIVISION OF EQUALIZATION AND ASSESSMENTS ACCORDING TO THE 9 NYCRR 189 RULES AND REGULATIONS.

GRID IS BASED ON THE NEW YORK STATE PLANE COORDINATE SYSTEM 1983 NORTH AMERICAN DATUM

REVISIONS

DATE	ITEM

SPECIAL DISTRICTS

CODE	DISTRICT NAME
SCHOOL -SCH-	HARRISON CENTRAL SCHOOL DISTRICT--552800

LEGEND

TOWN LINE
BLOCK LIMIT
STATE LINE
VILLAGE LINE
SPECIAL DISTRICT
MATCH LINE
STREAM OR DITCH

PROPERTY LINE
ROAD BOUNDARY
RAILROAD BOUNDARY
VISUAL CENTER OF PARCEL
ORIGINAL LOT LINE
DENOTES COMMON OWNER
TAX MAP BLOCK NUMBER (1)

TAX MAP PARCEL NO. 10
DEVELOPERS LOT NUMBER .17
CALCULATED ACREAGE 7.1 AC (C)
DEED ACREAGE 11.2 AC
SCALED DIMENSION 725(S)
DEED DIMENSION 93.67

COUNTY SHIELD 16
STATE SHIELD 16
INTERSTATE SHIELD 87
U.S. HIGHWAY SHIELD 7

SHEET INDEX

TAX MAP OF
TOWN OF
HARRISON
WESTCHESTER COUNTY, NEW YORK

Base Scale of: 1" = 200'
200' 100' 0' 200'

SECTION NUMBER: 44

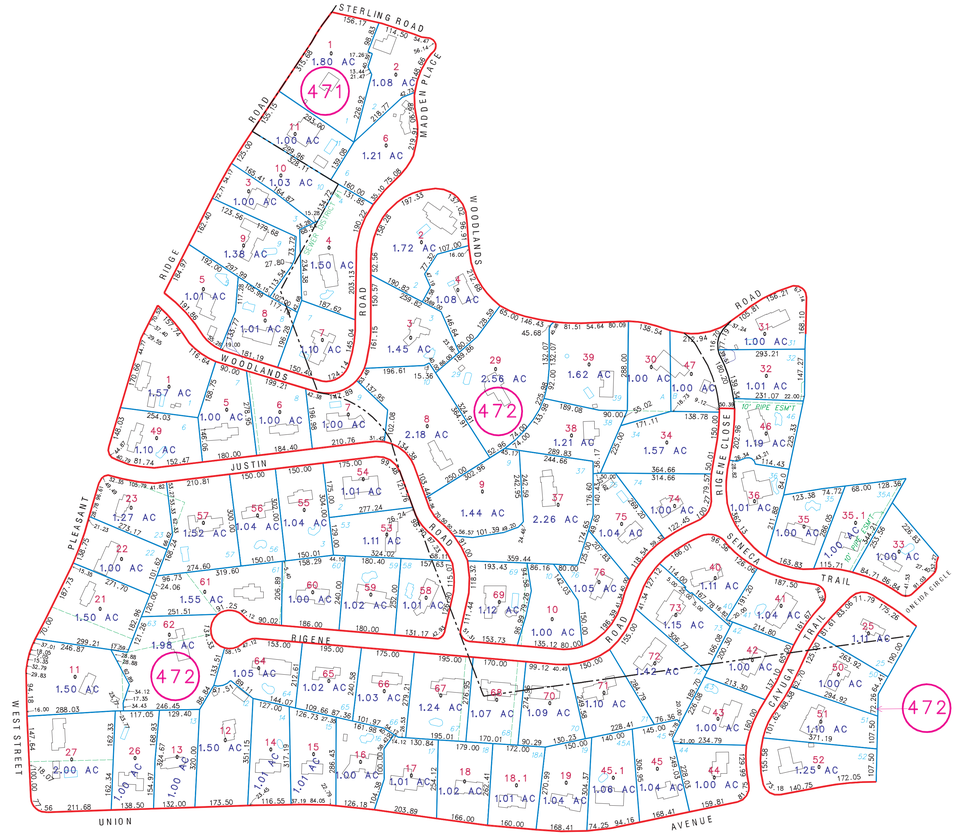

SEWALL
JAMES W. SEWALL COMPANY / Since 1880
Offices nationwide
800 648 4202 sewall.com info@sewall.com

DATE OF COMPLETION: JANUARY 31, 2005

THIS MAP IS PREPARED FOR THE INVENTORY OF REAL PROPERTY FOUND WITHIN THE TOWN OF HARRISON AND IS COMPILED FROM RECORDED DEEDS, PLATS AND OTHER PUBLIC RECORDS AND DATA. USERS OF THIS MAP ARE HEREBY NOTIFIED THAT THE AFOREMENTIONED PUBLIC PRIMARY INFORMATION SOURCES SHOULD BE CONSULTED FOR VERIFICATION OF THE INFORMATION CONTAINED ON THIS MAP. THE TOWN AND THE MAPPING COMPANIES ASSUME NO LEGAL RESPONSIBILITY FOR THE INFORMATION CONTAINED ON THIS MAP.

THIS TAX MAP COMPLIES TO THE REQUIREMENT ESTABLISHED BY THE NEW YORK STATE DIVISION OF EQUALIZATION AND ASSESSMENTS ACCORDING TO THE 9 NYCRR 189 RULES AND REGULATIONS.

GRID IS BASED ON THE NEW YORK STATE PLANE COORDINATE SYSTEM 1983 NORTH AMERICAN DATUM

REVISIONS

DATE	ITEM

SPECIAL DISTRICTS

CODE	DISTRICT NAME
SCHOOL -SCH-	HARRISON CENTRAL SCHOOL DISTRICT---552800

LEGEND

TOWN LINE	PROPERTY LINE	TAX MAP PARCEL NO.	10	COUNTY SHIELD	40
BLOCK LIMIT	ROAD BOUNDARY	DEVELOPERS LOT NUMBER	17	STATE SHIELD	9A
STATE LINE	RAILROAD BOUNDARY	CALCULATED ACREAGE	7.1 AC (C)	INTERSTATE SHIELD	87
VILLAGE LINE	VISUAL CENTER OF PARCEL	DEED ACREAGE	11.2 AC	U.S. HIGHWAY SHIELD	9
SPECIAL DISTRICT	ORIGINAL LOT LINE	SCALED DIMENSION	72(d)		
MATCH LINE	DENOTES COMMON OWNER	DEED DIMENSION	93.67		
STREAM OR DITCH	TAX MAP BLOCK NUMBER (1)				

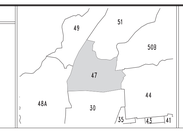

SHEET INDEX

TAX MAP OF
TOWN OF
HARRISON
WESTCHESTER COUNTY, NEW YORK
Base Scale of: 1" = 200'
200' 100' 0' 200'

SECTION NUMBER: 47

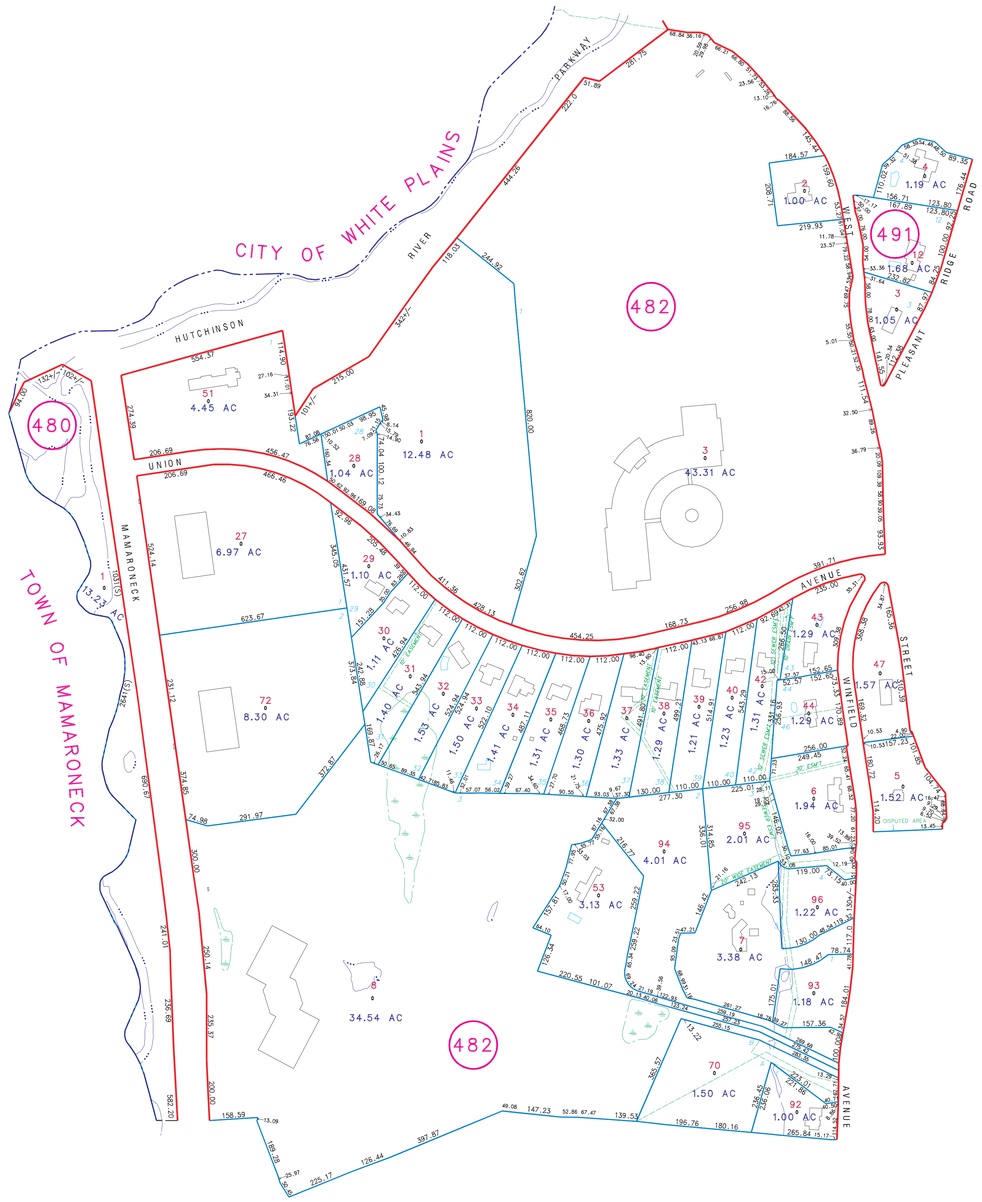

SEWALL
JAMES W. SEWALL COMPANY / Since 1880
Offices nationwide
800 648 4202 sewall.com info@sewall.com

DATE OF COMPLETION: JANUARY 31, 2005

THIS MAP IS PREPARED FOR THE INVENTORY OF REAL PROPERTY FOUND WITHIN THE TOWN OF HARRISON AND IS COMPILED FROM RECORDED DEEDS, PLATS AND OTHER PUBLIC RECORDS AND DATA. USERS OF THIS MAP ARE HEREBY NOTIFIED THAT THE AFORE-MENTIONED PUBLIC PRIMARY INFORMATION SOURCES SHOULD BE CONSULTED FOR VERIFICATION OF THE INFORMATION CONTAINED ON THIS MAP. THE TOWN AND THE MAPPING COMPANIES ASSUME NO LEGAL RESPONSIBILITY FOR THE INFORMATION CONTAINED ON THIS MAP.

THIS TAX MAP COMPLIES TO THE REQUIREMENT ESTABLISHED BY THE NEW YORK STATE DIVISION OF EQUALIZATION AND ASSESSMENTS ACCORDING TO THE 9 NYCRR 189 RULES AND REGULATIONS.

GRID IS BASED ON THE NEW YORK STATE PLANE COORDINATE SYSTEM 1983 NORTH AMERICAN DATUM

REVISIONS

DATE	ITEM

SPECIAL DISTRICTS

CODE	DISTRICT NAME
SCHOOL -SCH-	HARRISON CENTRAL SCHOOL DISTRICT---552800

LEGEND

TOWN LINE	PROPERTY LINE	TAX MAP PARCEL NO.	10	COUNTY SHIELD	4E
BLOCK LIMIT	ROAD BOUNDARY	DEVELOPERS LOT NUMBER	17	STATE SHIELD	9A
STATE LINE	RAILROAD BOUNDARY	CALCULATED ACREAGE	7.1 AC (C)	INTERSTATE SHIELD	87
VILLAGE LINE	VISUAL CENTER OF PARCEL	DEED ACREAGE	11.2 AC	U.S. HIGHWAY SHIELD	1
SPECIAL DISTRICT	ORIGINAL LOT LINE	SCALED DIMENSION	725(S)		
MATCH LINE	DENOTES COMMON OWNER	DEED DIMENSION	53.67		
STREAM OR DITCH	TAX MAP BLOCK NUMBER				

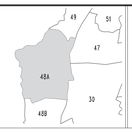

SHEET INDEX

TAX MAP OF
TOWN OF
HARRISON
WESTCHESTER COUNTY, NEW YORK

Base Scale of: 1" = 200'
200' 100' 0' 200'

SECTION NUMBER: 48A

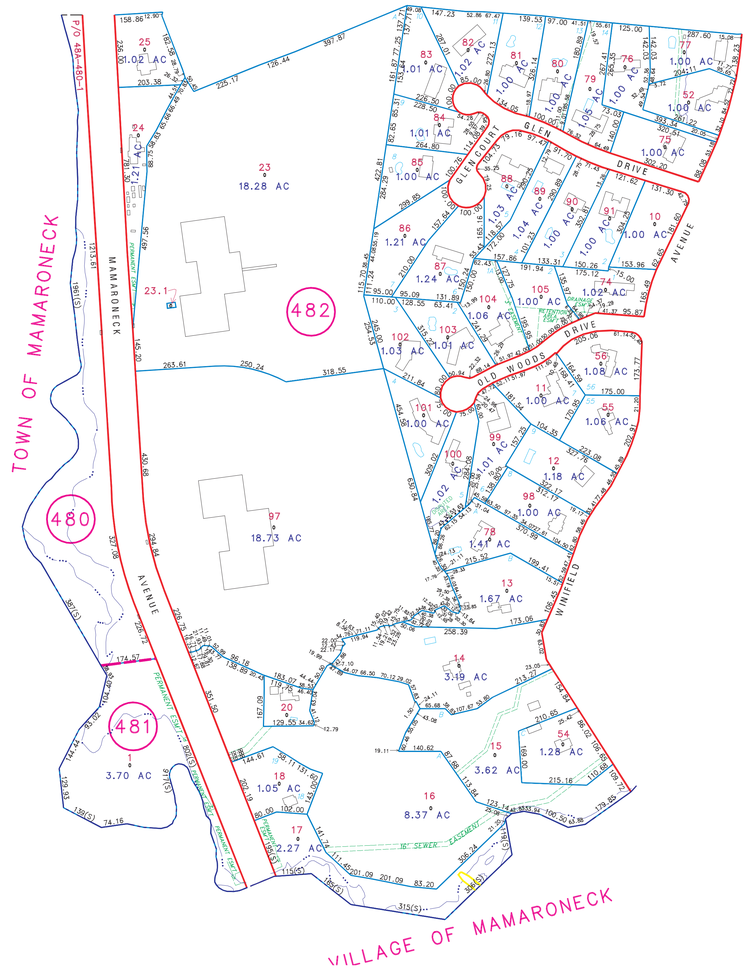

SEWALL
JAMES W. SEWALL COMPANY / Since 1880
Offices nationwide
800 648 4202 sewall.com info@sewall.com

DATE OF COMPLETION: JANUARY 31, 2005

THIS MAP IS PREPARED FOR THE INVENTORY OF REAL PROPERTY FOUND WITHIN THE TOWN OF HARRISON AND IS COMPILED FROM RECORDED DEEDS, PLATS AND OTHER PUBLIC RECORDS AND DATA. USERS OF THIS MAP ARE HEREBY NOTIFIED, THAT THE AFOREMENTIONED PUBLIC RECORD INFORMATION SOURCES SHOULD BE CONSULTED FOR VERIFICATION OF THE INFORMATION CONTAINED ON THIS MAP. THE TOWN AND THE MAPPING COMPANIES ASSUME NO LEGAL RESPONSIBILITY FOR THE INFORMATION CONTAINED ON THIS MAP.

THIS TAX MAP COMPLIES TO THE REQUIREMENT ESTABLISHED BY THE NEW YORK STATE DIVISION OF EQUALIZATION AND ASSESSMENTS ACCORDING TO THE 9 NYCRR 189 RULES AND REGULATIONS.

GRID IS BASED ON THE NEW YORK STATE PLANE COORDINATE SYSTEM 1983 NORTH AMERICAN DATUM

REVISIONS

DATE	ITEM

SPECIAL DISTRICTS

CODE	DISTRICT NAME
SCHOOL -SCH-	HARRISON CENTRAL SCHOOL DISTRICT---552800

LEGEND

TOWN LINE	PROPERTY LINE	TAX MAP PARCEL NO.	10
BLOCK LIMIT	ROAD BOUNDARY	DEVELOPERS LOT NUMBER	17
STATE LINE	RAILROAD BOUNDARY	CALCULATED ACREAGE	7.1 AC (C)
VILLAGE LINE	VISUAL CENTER OF PARCEL	DEED ACREAGE	11.2 AC
SPECIAL DISTRICT	ORIGINAL LOT LINE	SCALED DIMENSION	725(S)
MATCH LINE	DENOTES COMMON OWNER	DEED DIMENSION	93.67
STREAM OR DITCH	TAX MAP BLOCK NUMBER		

COUNTY SHIELD	4E
STATE SHIELD	28
INTERSTATE SHIELD	87
U.S. HIGHWAY SHIELD	9

SHEET INDEX

TAX MAP OF
TOWN OF
HARRISON
WESTCHESTER COUNTY, NEW YORK

Base Scale of 1" = 200'
200' 100' 0' 200'

SECTION NUMBER: 48B

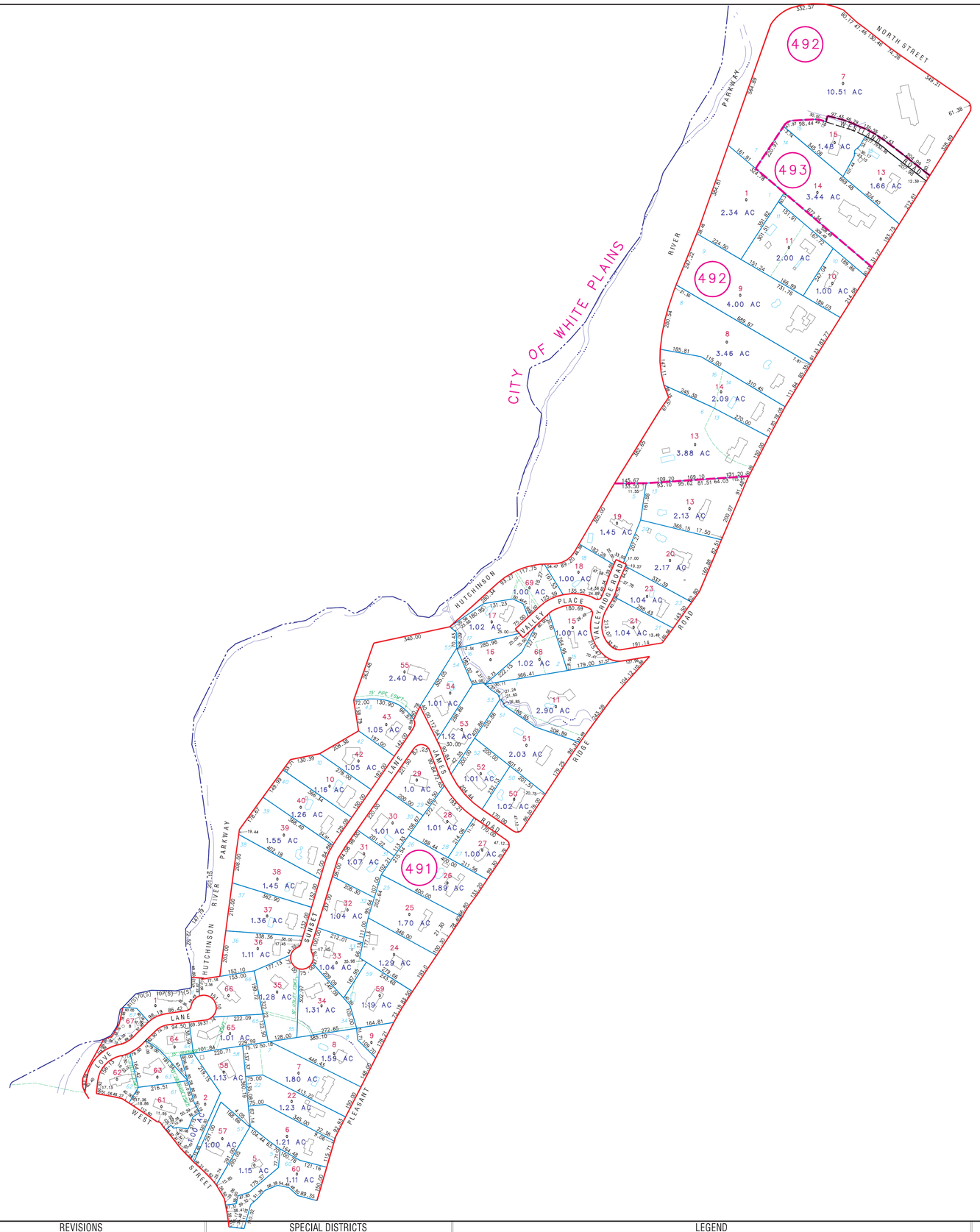

SEWALL
JAMES W. SEWALL COMPANY / Since 1880
Offices nationwide
800 648 4202 sewall.com info@sewall.com

DATE OF COMPLETION: JANUARY 31, 2005

THIS MAP IS PREPARED FOR THE INVENTORY OF REAL PROPERTY FOUND WITHIN THE TOWN OF HARRISON AND IS COMPILED FROM RECORDED DEEDS, PLATS AND OTHER PUBLIC RECORDS AND DATA. USERS OF THIS MAP ARE HEREBY NOTIFIED THAT THE AFOREMENTIONED PUBLIC PRIMARY INFORMATION SOURCES SHOULD BE CONSULTED FOR VERIFICATION OF THE INFORMATION CONTAINED ON THIS MAP. THE TOWN AND THE MAPPING COMPANIES ASSUME NO LEGAL RESPONSIBILITY FOR THE INFORMATION CONTAINED ON THIS MAP.

THIS TAX MAP COMPLIES TO THE REQUIREMENT ESTABLISHED BY THE NEW YORK STATE DIVISION OF EQUALIZATION AND ASSESSMENTS ACCORDING TO THE 9 NYCRR 189 RULES AND REGULATIONS.

GRID IS BASED ON THE NEW YORK STATE PLANE COORDINATE SYSTEM 1983 NORTH AMERICAN DATUM

REVISIONS

DATE	ITEM

SPECIAL DISTRICTS

CODE	DISTRICT NAME
SCHOOL -SCH-	HARRISON CENTRAL SCHOOL DISTRICT---552800

LEGEND

TOWN LINE	PROPERTY LINE	TAX MAP PARCEL NO.	10	COUNTY SHIELD	60
BLOCK LIMIT	ROAD BOUNDARY	DEVELOPERS LOT NUMBER	17	STATE SHIELD	39
STATE LINE	RAILROAD BOUNDARY	CALCULATED ACREAGE	7.1 AC (C)	INTERSTATE SHIELD	87
VILLAGE LINE	VISUAL CENTER OF PARCEL	DEED ACREAGE	11.2 AC	U.S. HIGHWAY SHIELD	1
SPECIAL DISTRICT	ORIGINAL LOT LINE	SCALED DIMENSION	726(S)		
MATCH LINE	DENOTES COMMON OWNER	DEED DIMENSION	53.67		
STREAM OR DITCH	TAX MAP BLOCK NUMBER (1)				

TAX MAP OF
TOWN OF
HARRISON
WESTCHESTER COUNTY, NEW YORK
Base Scale of 1" = 200'
200' 100' 0 200'

SECTION NUMBER: 49

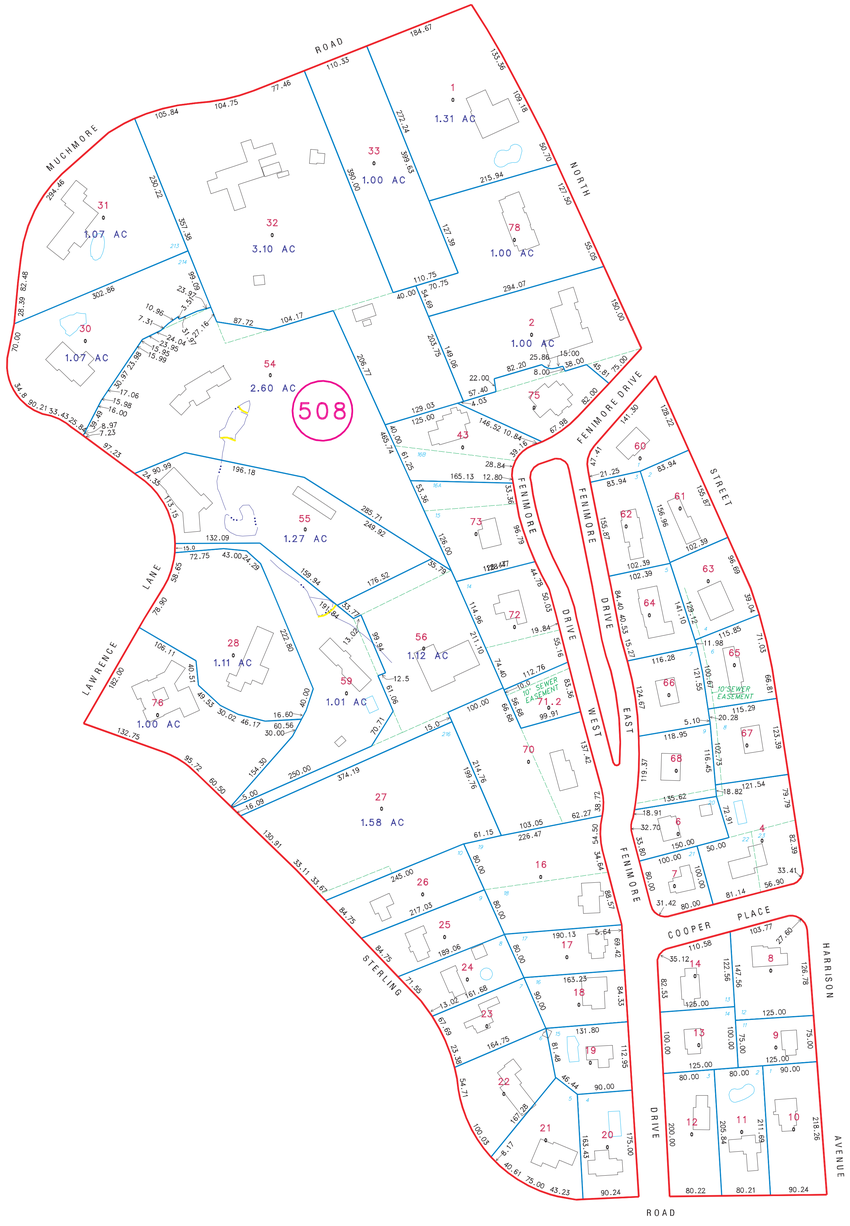

SEWALL
JAMES W. SEWALL COMPANY / Since 1880
Offices nationwide
800 648 4202 sewall.com info@sewall.com

DATE OF COMPLETION: JANUARY 31, 2005

THIS MAP IS PREPARED FOR THE INVENTORY OF REAL PROPERTY FOUND WITHIN THE TOWN OF HARRISON AND IS COMPILED FROM RECORDED DEEDS, PLATS AND OTHER PUBLIC RECORDS AND DATA. USERS OF THIS MAP ARE HEREBY NOTIFIED THAT THE AFORENTIONED PUBLIC PRIMARY INFORMATION SOURCES SHOULD BE CONSULTED FOR VERIFICATION OF THE INFORMATION CONTAINED ON THIS MAP. THE TOWN AND THE MAPPING COMPANIES ASSUME NO LEGAL RESPONSIBILITY FOR THE INFORMATION CONTAINED ON THIS MAP.

THIS TAX MAP COMPLIES TO THE REQUIREMENT ESTABLISHED BY THE NEW YORK STATE DIVISION OF EQUALIZATION AND ASSESSMENTS ACCORDING TO THE 9 NYCRR 189 RULES AND REGULATIONS.

GRID IS BASED ON THE NEW YORK STATE PLANE COORDINATE SYSTEM 1983 NORTH AMERICAN DATUM

REVISIONS

DATE	ITEM

SPECIAL DISTRICTS

CODE	DISTRICT NAME
	SCHOOL -SCH- HARRISON CENTRAL SCHOOL DISTRICT---552800

LEGEND

TOWN LINE
BLOCK LIMIT
STATE LINE
VILLAGE LINE
SPECIAL DISTRICT
MATCH LINE
STREAM OR DITCH

PROPERTY LINE
ROAD BOUNDARY
RAILROAD BOUNDARY
VISUAL CENTER OF PARCEL
ORIGINAL LOT LINE
DENOTES COMMON OWNER
TAX MAP BLOCK NUMBER (1)

TAX MAP PARCEL NO. 10
DEVELOPERS LOT NUMBER 17
CALCULATED ACREAGE 7.1 AC (C)
DEED ACREAGE 11.2 AC
SCALED DIMENSION 725(S)
DEED DIMENSION 53.67

COUNTY SHIELD (W)
STATE SHIELD (W)
INTERSTATE SHIELD (W)
U.S. HIGHWAY SHIELD (W)

SHEET INDEX

TAX MAP OF
TOWN OF
HARRISON
WESTCHESTER COUNTY, NEW YORK

Base Scale of: 1" = 100'
100' 50' 0' 100'

SECTION NUMBER: 50A

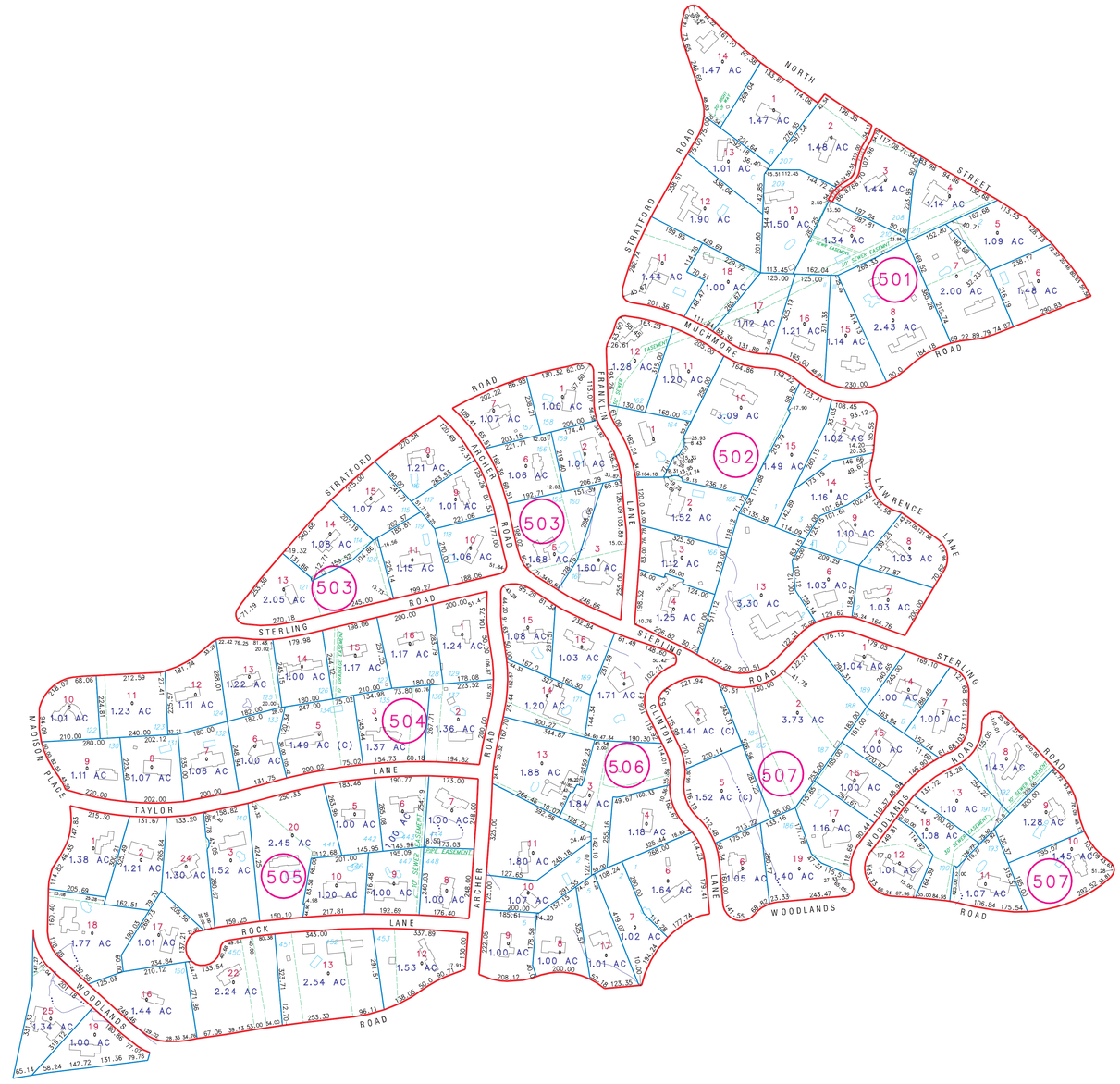

SEWALL
JAMES W. SEWALL COMPANY / Since 1880
Offices nationwide
800 648 4202 sewall.com info@sewall.com

DATE OF COMPLETION: JANUARY 31, 2005

THIS MAP IS PREPARED FOR THE INVENTORY OF REAL PROPERTY FOUND WITHIN THE TOWN OF HARRISON AND IS COMPILED FROM RECORDED DEEDS, PLATS AND OTHER PUBLIC RECORDS AND DATA. USERS OF THIS MAP ARE HEREBY NOTIFIED THAT THE AFOREMENTIONED PUBLIC PRIMARY INFORMATION SOURCES SHOULD BE CONSULTED FOR VERIFICATION OF THE INFORMATION CONTAINED ON THIS MAP. THE TOWN AND THE MAPPING COMPANIES ASSUME NO LEGAL RESPONSIBILITY FOR THE INFORMATION CONTAINED ON THIS MAP.

THIS TAX MAP COMPLIES TO THE REQUIREMENT ESTABLISHED BY THE NEW YORK STATE DIVISION OF EQUALIZATION AND ASSESSMENTS ACCORDING TO THE 9 NYCRR 189 RULES AND REGULATIONS.

GRID IS BASED ON THE NEW YORK STATE PLANE COORDINATE SYSTEM 1983 NORTH AMERICAN DATUM

REVISIONS

DATE	ITEM

SPECIAL DISTRICTS

CODE	DISTRICT NAME
SCHOOL -SCH-	HARRISON CENTRAL SCHOOL DISTRICT---552800

LEGEND

TOWN LINE	PROPERTY LINE	TAX MAP PARCEL NO.	10	COUNTY SHIELD	40
BLOCK LIMIT	ROAD BOUNDARY	DEVELOPERS LOT NUMBER	17	STATE SHIELD	22
STATE LINE	RAILROAD BOUNDARY	CALCULATED ACREAGE	7.1 AC (C)	INTERSTATE SHIELD	87
VILLAGE LINE	VISUAL CENTER OF PARCEL	DEED ACREAGE	11.2 AC	U.S. HIGHWAY SHIELD	1
SPECIAL DISTRICT	ORIGINAL LOT LINE	SCALED DIMENSION	725(S)		
MATCH LINE	DENOTES COMMON OWNER	DEED DIMENSION	93.67		
STREAM OR DITCH	TAX MAP BLOCK NUMBER (1)				

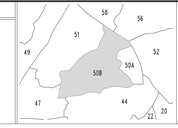

SHEET INDEX

TAX MAP OF
TOWN OF
HARRISON
WESTCHESTER COUNTY, NEW YORK

Base Scale of: 1" = 200'
200' 100' 0' 200'

SECTION NUMBER: 50B

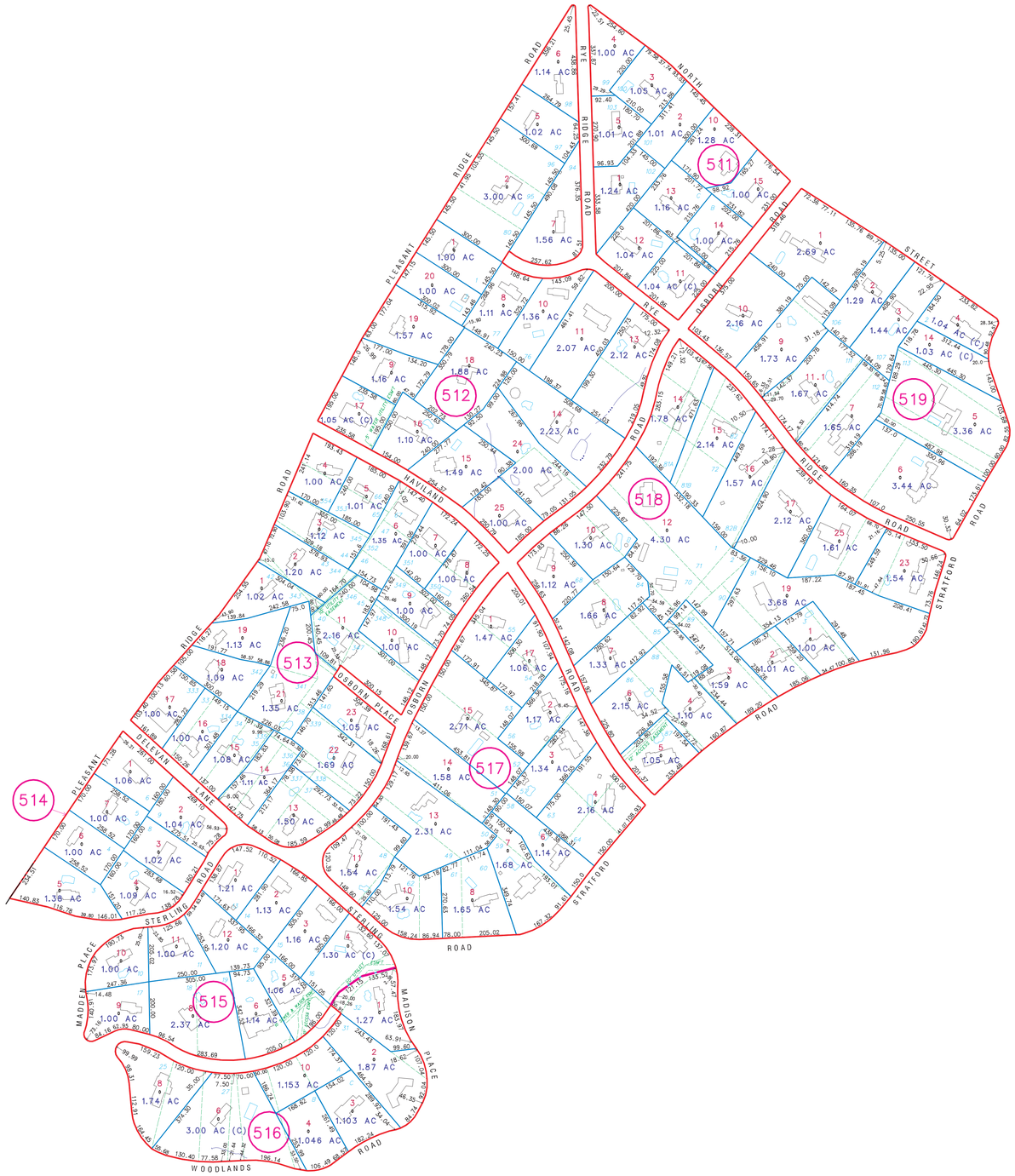

SEWALL
JAMES W. SEWALL COMPANY / Since 1880
Offices nationwide
800 648 4202 sewall.com info@sewall.com

DATE OF COMPLETION: JANUARY 31, 2005

THIS MAP IS PREPARED FOR THE INVENTORY OF REAL PROPERTY FOUND WITHIN THE TOWN OF HARRISON AND IS COMPILED FROM RECORDED DEEDS, PLATS AND OTHER PUBLIC RECORDS AND DATA. USERS OF THIS MAP ARE HEREBY NOTIFIED THAT THE AFOREMENTIONED PUBLIC PRIMARY INFORMATION SOURCES SHOULD BE CONSULTED FOR VERIFICATION OF THE INFORMATION CONTAINED ON THIS MAP. THE TOWN AND THE MAPPING COMPANIES ASSUME NO LEGAL RESPONSIBILITY FOR THE INFORMATION CONTAINED ON THIS MAP.

THIS TAX MAP COMPLIES TO THE REQUIREMENT ESTABLISHED BY THE NEW YORK STATE DIVISION OF EQUALIZATION AND ASSESSMENTS ACCORDING TO THE 9 NYCRR 189 RULES AND REGULATIONS.

GRID IS BASED ON THE NEW YORK STATE PLANE COORDINATE SYSTEM 1983 NORTH AMERICAN DATUM

REVISIONS

DATE	ITEM

SPECIAL DISTRICTS

CODE	DISTRICT NAME
SCHOOL -SCH-	HARRISON CENTRAL SCHOOL DISTRICT---552800

LEGEND

TOWN LINE	PROPERTY LINE	TAX MAP PARCEL NO.	10	COUNTY SHIELD	4C
BLOCK LIMIT	ROAD BOUNDARY	DEVELOPERS LOT NUMBER	17	STATE SHIELD	35
STATE LINE	RAILROAD BOUNDARY	CALCULATED ACREAGE	7.1 AC (C)	INTERSTATE SHIELD	87
VILLAGE LINE	VISUAL CENTER OF PARCEL	DEED ACREAGE	11.2 AC	U.S. HIGHWAY SHIELD	1
SPECIAL DISTRICT	ORIGINAL LOT LINE	SCALED DIMENSION	725(S)		
MATCH LINE	DENOTES COMMON OWNER	DEED DIMENSION	53.67		
STREAM OR DITCH	TAX MAP BLOCK NUMBER (1)				

SHEET INDEX

TAX MAP OF
TOWN OF
HARRISON
WESTCHESTER COUNTY, NEW YORK

Base Scale of: 1" = 200'
200' 100' 0' 200'

SECTION NUMBER: 51

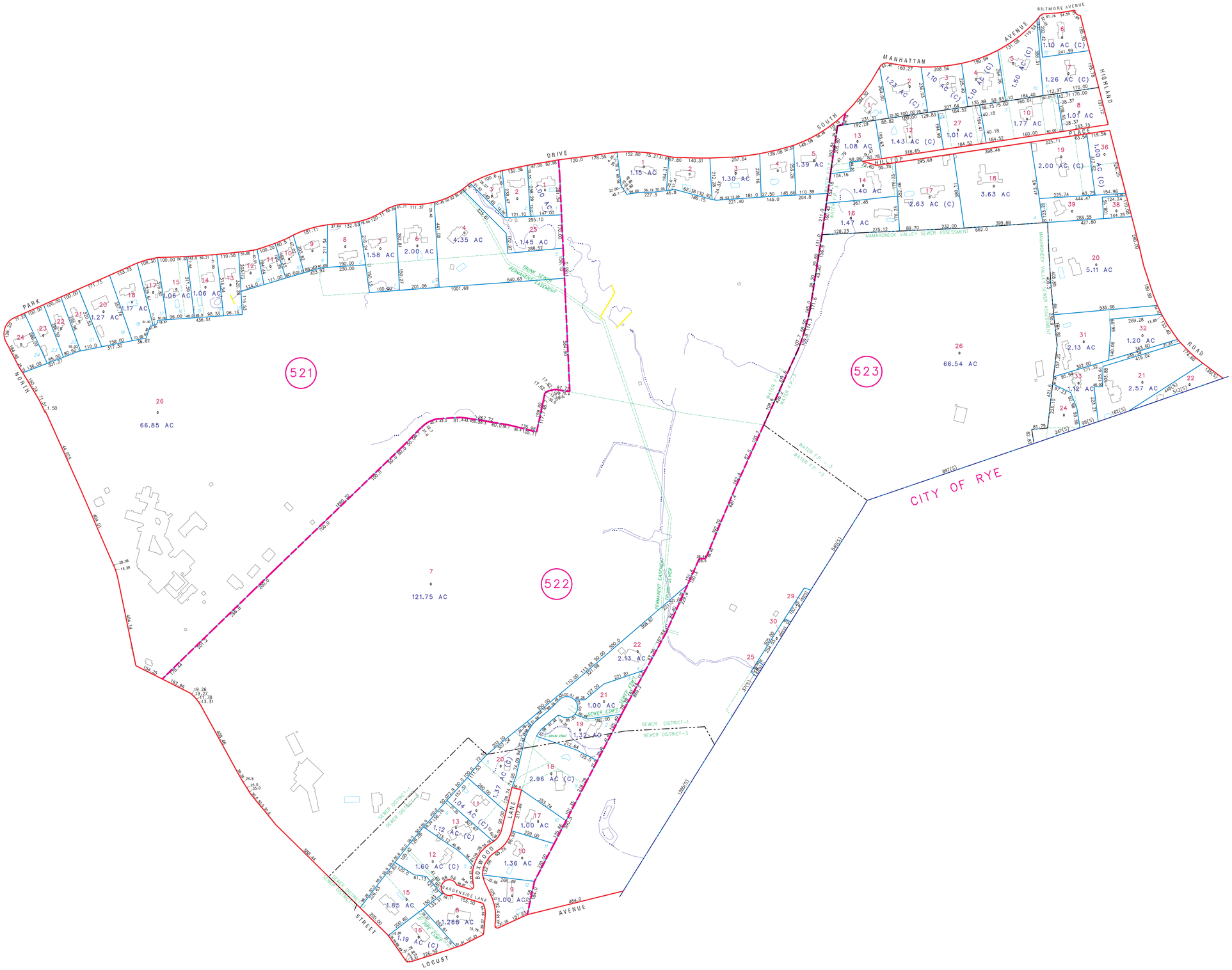

SEWALL
JAMES W. SEWALL COMPANY / Since 1880
Offices nationwide
800 648-4202 sewall.com info@sewall.com

DATE OF COMPLETION: JANUARY 31, 2005

THIS MAP IS PREPARED FOR THE INVENTORY OF REAL PROPERTY FOUND WITHIN THE TOWN OF HARRISON AND IS COMPILED FROM RECORDED DEEDS, PLATS AND OTHER PUBLIC RECORDS AND DATA. USERS OF THIS MAP ARE HEREBY NOTIFIED THAT THE AFOREMENTIONED PUBLIC PRIMARY INFORMATION SOURCES SHOULD BE CONSULTED FOR VERIFICATION OF THE INFORMATION CONTAINED ON THIS MAP. THE TOWN AND THE MAPPING COMPANIES ASSUME NO LEGAL RESPONSIBILITY FOR THE INFORMATION CONTAINED ON THIS MAP.

THIS TAX MAP COMPLIES TO THE REQUIREMENT ESTABLISHED BY THE NEW YORK STATE DIVISION OF EQUALIZATION AND ASSESSMENTS ACCORDING TO THE 9 NYCRR 189 RULES AND REGULATIONS.

GRID IS BASED ON THE NEW YORK STATE PLANE COORDINATE SYSTEM 1983 NORTH AMERICAN DATUM

REVISIONS

DATE	ITEM

SPECIAL DISTRICTS

CODE	DISTRICT NAME
	SCHOOL -SCH- HARRISON CENTRAL SCHOOL DISTRICT---552800

LEGEND

TOWN LINE
BLOCK LIMIT
STATE LINE
VILLAGE LINE
SPECIAL DISTRICT
MATCH LINE
STREAM OR DITCH

PROPERTY LINE
ROAD BOUNDARY
RAILROAD BOUNDARY
VISUAL CENTER OF PARCEL
ORIGINAL LOT LINE
DENOTES COMMON OWNER
TAX MAP BLOCK NUMBER (1)

TAX MAP PARCEL NO. 10
DEVELOPERS LOT NUMBER 17
CALCULATED ACREAGE 7.1 AC (C)
DEED ACREAGE 11.2 AC
SCALED DIMENSION 725(S)
DEED DIMENSION 53.67

COUNTY SHIELD (R)
STATE SHIELD (9)
INTERSTATE SHIELD (87)
U.S. HIGHWAY SHIELD (1)

SHEET INDEX

TAX MAP OF
TOWN OF
HARRISON
WESTCHESTER COUNTY, NEW YORK
Base Scale of: 1" = 200'
200' 100' 0' 200'

SECTION NUMBER: 52

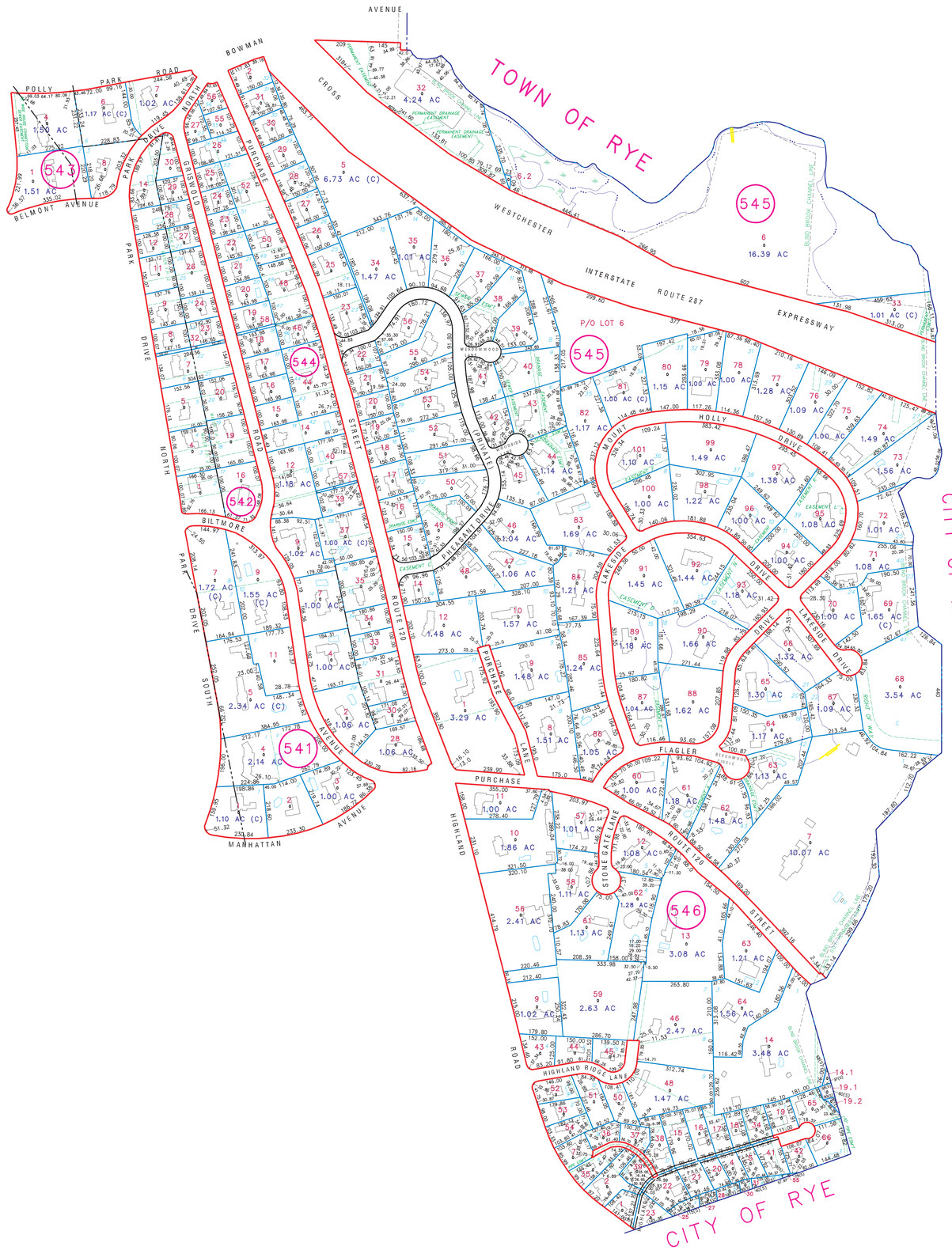
TOWN OF RYE
VILLAGE OF RYE BROOK
CITY OF RYE
CITY OF RYE
AVENUE
BOWMAN
POLLY PARK ROAD
NORTH PARK DRIVE
GREENWOLD PURCHASE STREET
PARK DRIVE
BELMONT AVENUE
CROSS
WESTCHESTER
INTERSTATE ROUTE 287
EXPRESSWAY
RYE BROOK CHANNEL LINE
P/O LOT 6
HOLLY DRIVE
MOUNT
PLEASANT DRIVE
LAKESIDE DRIVE
NORTH PARK DRIVE
BILTMORE
PARK DRIVE
SOUTH PARK DRIVE
ROUTE 120
PURCHASE STREET
(PRIVATE)
FLAGLER
PURCHASE
LANE
AVENUE
MANHATTAN
HIGHLAND
STONE GATE LANE
ROUTE 120
STREET
HIGHLAND RIDGE LANE
ROAD
541
542
543
544
545
546
1.51 AC
1.50 AC
1.02 AC
6.73 AC (C)
4.24 AC
16.39 AC
1.01 AC (C)
1.47 AC
1.01 AC
1.17 AC
1.15 AC
1.00 AC (C)
1.28 AC
1.09 AC
1.00 AC
1.49 AC
1.56 AC
1.01 AC
1.08 AC
1.65 AC (C)
3.54 AC
1.10 AC
1.49 AC
1.38 AC
1.22 AC
1.00 AC
1.08 AC
1.00 AC
1.00 AC
1.00 AC
1.44 AC
1.18 AC
1.32 AC
1.30 AC
1.09 AC
1.17 AC
1.13 AC
1.48 AC
1.18 AC
1.66 AC
1.62 AC
1.04 AC
1.05 AC
1.08 AC
1.00 AC
1.00 AC
1.01 AC
1.11 AC
1.86 AC
2.41 AC
1.13 AC
1.28 AC
3.08 AC
1.21 AC
1.56 AC
10.07 AC
3.48 AC
1.47 AC
2.47 AC
2.63 AC
61.02 AC
1.69 AC
1.04 AC
1.06 AC
1.14 AC
1.18 AC
1.72 AC (C)
1.55 AC (C)
1.00 AC
1.00 AC (C)
1.02 AC
1.00 AC
2.34 AC (C)
2.14 AC
1.06 AC
1.00 AC
1.10 AC (C)
1.57 AC
1.48 AC
1.24 AC
1.51 AC
3.29 AC
1.21 AC
1.48 AC
1.57 AC
1.00 AC
1.00 AC
1.00

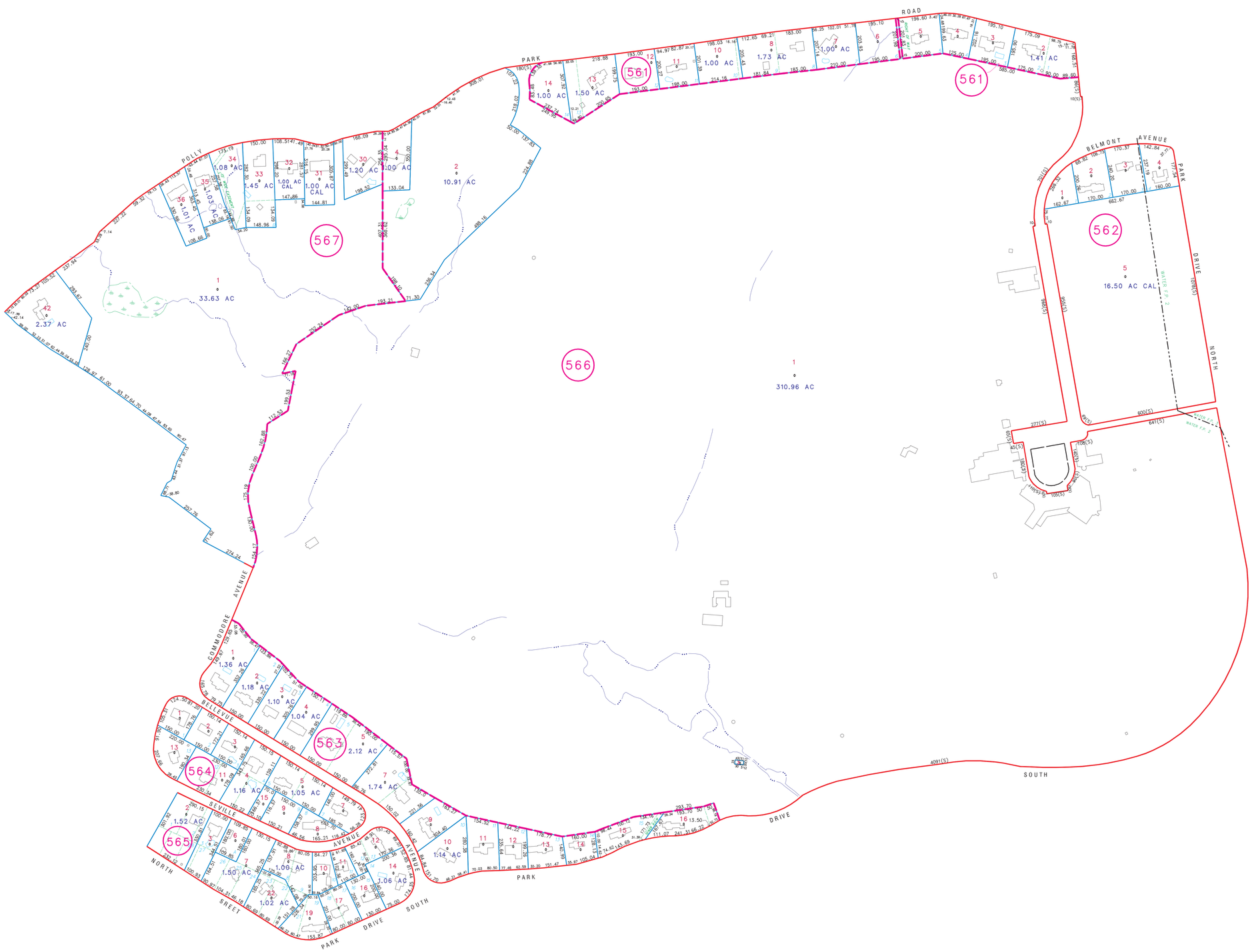

SEWALL
JAMES W. SEWALL COMPANY / Since 1880
Offices nationwide
800 648 4202 sewall.com info@sewall.com

DATE OF COMPLETION: JANUARY 31, 2005

THIS MAP IS PREPARED FOR THE INVENTORY OF REAL PROPERTY FOUND WITHIN THE TOWN OF HARRISON AND IS COMPILED FROM RECORDED DEEDS, PLATS AND OTHER PUBLIC RECORDS AND DATA. USERS OF THIS MAP ARE HEREBY NOTIFIED THAT THE AFOREMENTIONED PUBLIC PRIMARY INFORMATION SOURCES SHOULD BE CONSULTED FOR VERIFICATION OF THE INFORMATION CONTAINED ON THIS MAP. THE TOWN AND THE MAPPING COMPANIES ASSUME NO LEGAL RESPONSIBILITY FOR THE INFORMATION CONTAINED ON THIS MAP.

THIS TAX MAP COMPLIES TO THE REQUIREMENT ESTABLISHED BY THE NEW YORK STATE DIVISION OF EQUALIZATION AND ASSESSMENTS ACCORDING TO THE 9 NYCRR 189 RULES AND REGULATIONS.

GRID IS BASED ON THE NEW YORK STATE PLANE COORDINATE SYSTEM 1983 NORTH AMERICAN DATUM

REVISIONS

DATE	ITEM

SPECIAL DISTRICTS

CODE	DISTRICT NAME
SCHOOL -SCH-	HARRISON CENTRAL SCHOOL DISTRICT---552800

LEGEND

TOWN LINE
BLOCK LIMIT
STATE LINE
VILLAGE LINE
SPECIAL DISTRICT
MATCH LINE
STREAM OR DITCH

PROPERTY LINE
ROAD BOUNDARY
RAILROAD BOUNDARY
VISUAL CENTER OF PARCEL
ORIGINAL LOT LINE
DENOTES COMMON OWNER
TAX MAP BLOCK NUMBER (1)

TAX MAP PARCEL NO. 10
DEVELOPERS LOT NUMBER 17
CALCULATED ACREAGE 7.1 AC (C)
DEED ACREAGE 11.2 AC
SCALED DIMENSION 725(S)
DEED DIMENSION 53.67

COUNTY SHIELD 40
STATE SHIELD 38
INTERSTATE SHIELD 87
U.S. HIGHWAY SHIELD 9

SHEET INDEX

TAX MAP OF
TOWN OF
HARRISON
WESTCHESTER COUNTY, NEW YORK

Base Scale of: 1" = 200'
200' 100' 0' 200'

SECTION NUMBER: 56

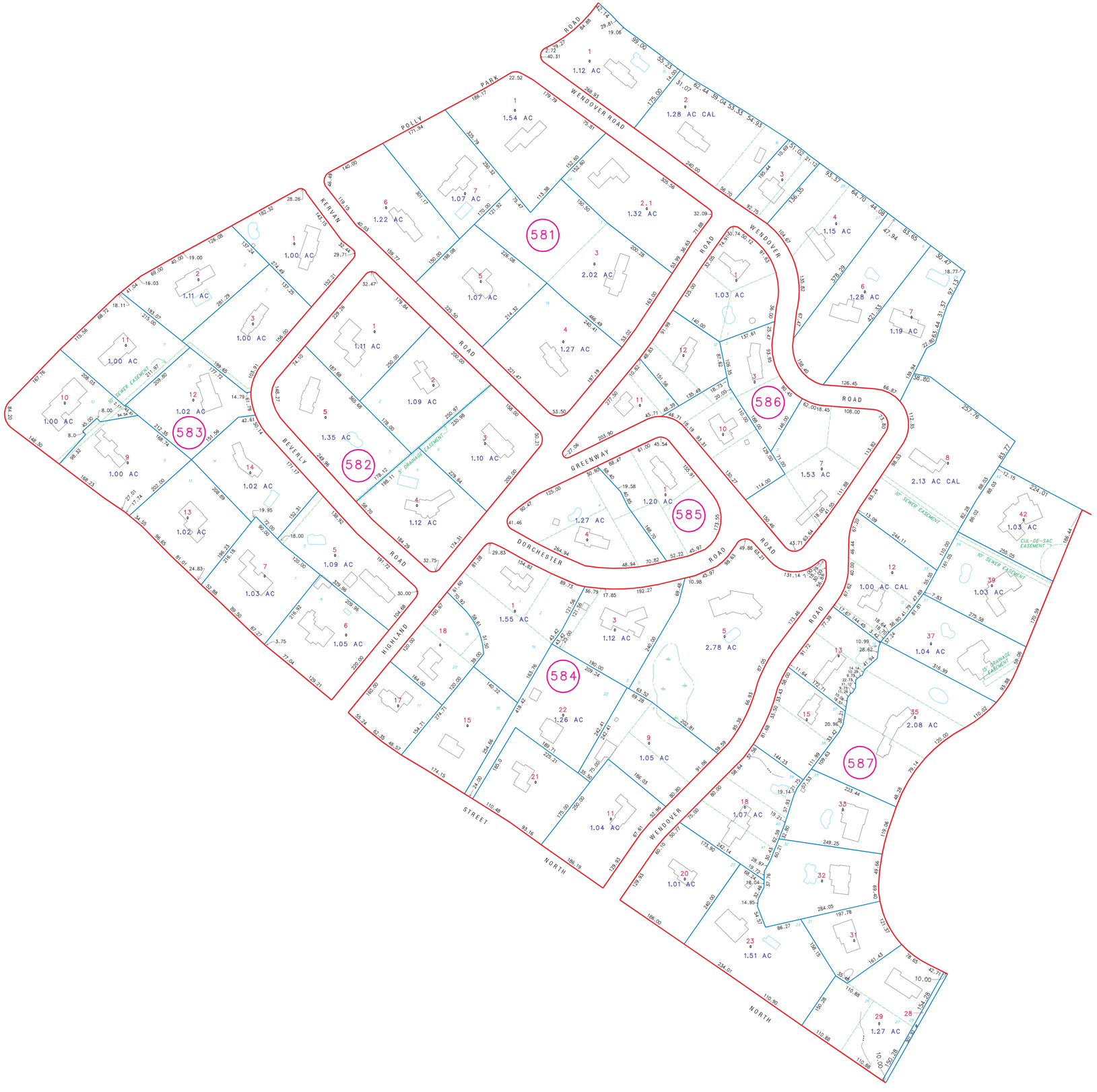

THIS MAP IS PREPARED FOR THE INVENTORY OF REAL PROPERTY FOUND WITHIN THE TOWN OF HARRISON AND IS COMPILED FROM RECORDED DEEDS, PLATS AND OTHER PUBLIC RECORDS AND DATA. USERS OF THIS MAP ARE HEREBY NOTIFIED THAT THE AFOREMENTIONED PUBLIC PRIMARY INFORMATION SOURCES SHOULD BE CONSULTED FOR VERIFICATION OF THE INFORMATION CONTAINED ON THIS MAP. THE TOWN AND THE MAPPING COMPANIES ASSUME NO LEGAL RESPONSIBILITY FOR THE INFORMATION CONTAINED ON THIS MAP.

THIS TAX MAP COMPLIES TO THE REQUIREMENT ESTABLISHED BY THE NEW YORK STATE DIVISION OF EQUALIZATION AND ASSESSMENTS ACCORDING TO THE 9 NYCRR 189 RULES AND REGULATIONS.

GRID IS BASED ON THE NEW YORK STATE PLANE COORDINATE SYSTEM 1983 NORTH AMERICAN DATUM

SEWALL
JAMES W. SEWALL COMPANY / Since 1880
Offices nationwide
800 648 4202 sewall.com info@sewall.com

DATE OF COMPLETION: JANUARY 31, 2005

REVISIONS	
DATE	ITEM

SPECIAL DISTRICTS	
CODE	DISTRICT NAME
SCHOOL -SCH-	HARRISON CENTRAL SCHOOL DISTRICT---552800

LEGEND

TOWN LINE	PROPERTY LINE	TAX MAP PARCEL NO.	10	COUNTY SHIELD	40
BLOCK LIMIT	ROAD BOUNDARY	DEVELOPERS LOT NUMBER	17	STATE SHIELD	9A
STATE LINE	RAILROAD BOUNDARY	CALCULATED ACREAGE	7.1 AC (C)	INTERSTATE SHIELD	87
VILLAGE LINE	VISUAL CENTER OF PARCEL	DEED ACREAGE	11.2 AC	U.S. HIGHWAY SHIELD	9
SPECIAL DISTRICT	ORIGINAL LOT LINE	SCALED DIMENSION	725(S)		
MATCH LINE	DENOTES COMMON OWNER	DEED DIMENSION	93.67		
STREAM OR DITCH	TAX MAP BLOCK NUMBER (1)				

SHEET INDEX

TAX MAP OF
TOWN OF
HARRISON
WESTCHESTER COUNTY, NEW YORK
Base Scale of 1" = 100'
100' 50' 0' 100'

SECTION NUMBER: 58

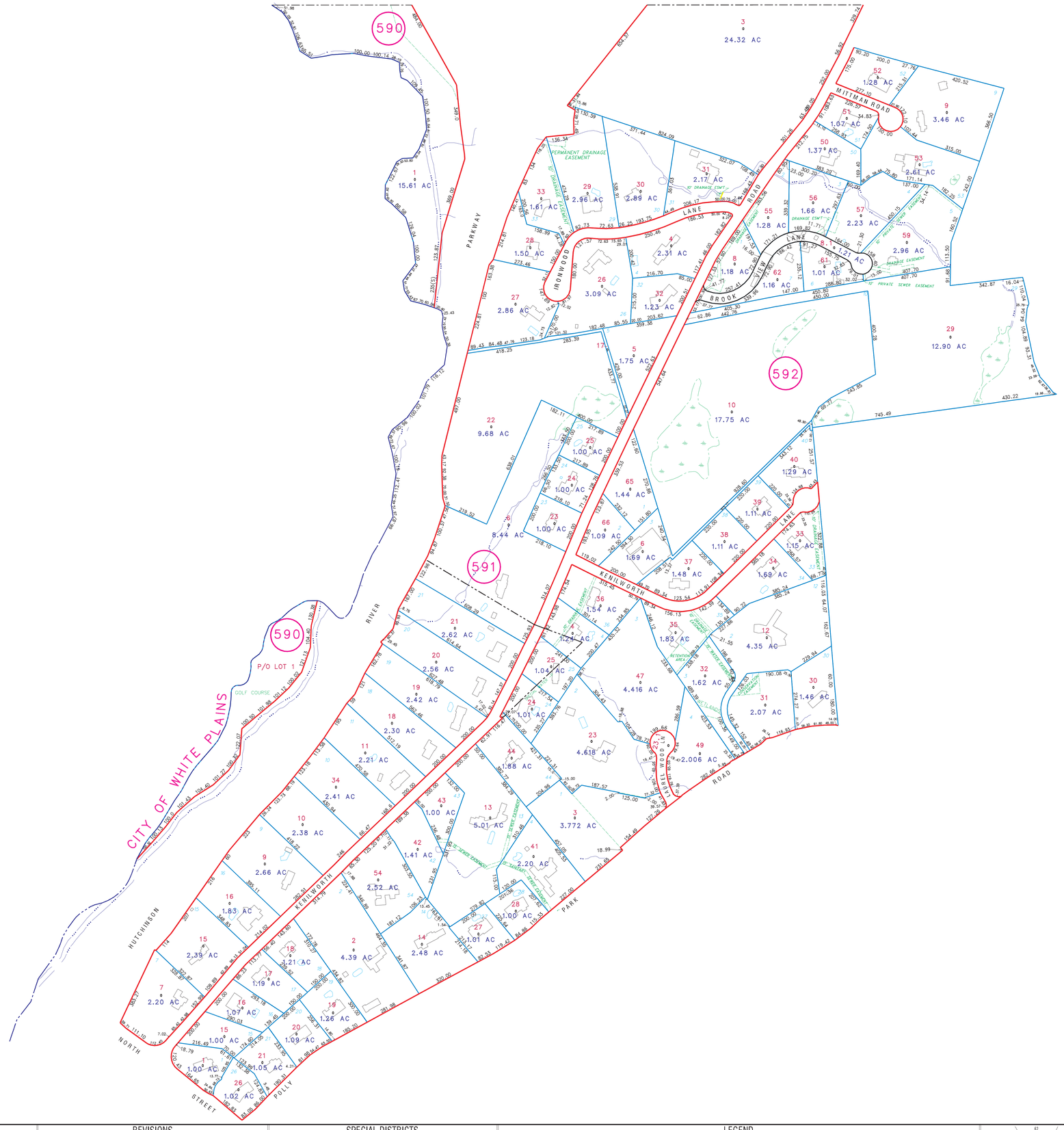

SEWALL
JAMES W. SEWALL COMPANY / Since 1880
Offices nationwide
800 648 4202 sewall.com info@sewall.com

DATE OF COMPLETION: JANUARY 31, 2005

THIS MAP IS PREPARED FOR THE INVENTORY OF REAL PROPERTY FOUND WITHIN THE TOWN OF HARRISON AND IS COMPILED FROM RECORDED DEEDS, PLATS AND OTHER PUBLIC RECORDS AND DATA. USERS OF THIS MAP ARE HEREBY NOTIFIED THAT THE AFOREMENTIONED PUBLIC PRIMARY INFORMATION SOURCES SHOULD BE CONSULTED FOR VERIFICATION OF THE INFORMATION CONTAINED ON THIS MAP. THE TOWN AND THE MAPPING COMPANIES ASSUME NO LEGAL RESPONSIBILITY FOR THE INFORMATION CONTAINED ON THIS MAP.

THIS TAX MAP COMPLIES TO THE REQUIREMENT ESTABLISHED BY THE NEW YORK STATE DIVISION OF EQUALIZATION AND ASSESSMENTS ACCORDING TO THE 9 NYCRR 189 RULES AND REGULATIONS.

GRID IS BASED ON THE NEW YORK STATE PLANE COORDINATE SYSTEM 1983 NORTH AMERICAN DATUM

REVISIONS

DATE	ITEM

SPECIAL DISTRICTS

CODE	DISTRICT NAME
	SCHOOL -SCH- HARRISON CENTRAL SCHOOL DISTRICT---552800

LEGEND

TOWN LINE
BLOCK LIMIT
STATE LINE
VILLAGE LINE
SPECIAL DISTRICT
MATCH LINE
STREAM OR DITCH

PROPERTY LINE
ROAD BOUNDARY
RAILROAD BOUNDARY
VISUAL CENTER OF PARCEL
ORIGINAL LOT LINE
DENOTES COMMON OWNER
TAX MAP BLOCK NUMBER (1)

TAX MAP PARCEL NO. 10
DEVELOPERS LOT NUMBER 17
CALCULATED ACREAGE 7.1 AC (C)
DEED ACREAGE 11.2 AC
SCALED DIMENSION 725(S)
DEED DIMENSION 53.67

COUNTY SHIELD 45
STATE SHIELD 78
INTERSTATE SHIELD 87
U.S. HIGHWAY SHIELD 9

SHEET INDEX

TAX MAP OF
TOWN OF
HARRISON
WESTCHESTER COUNTY, NEW YORK

Base Scale of 1"= 200'
200' 100' 0' 200'

SECTION NUMBER: 59

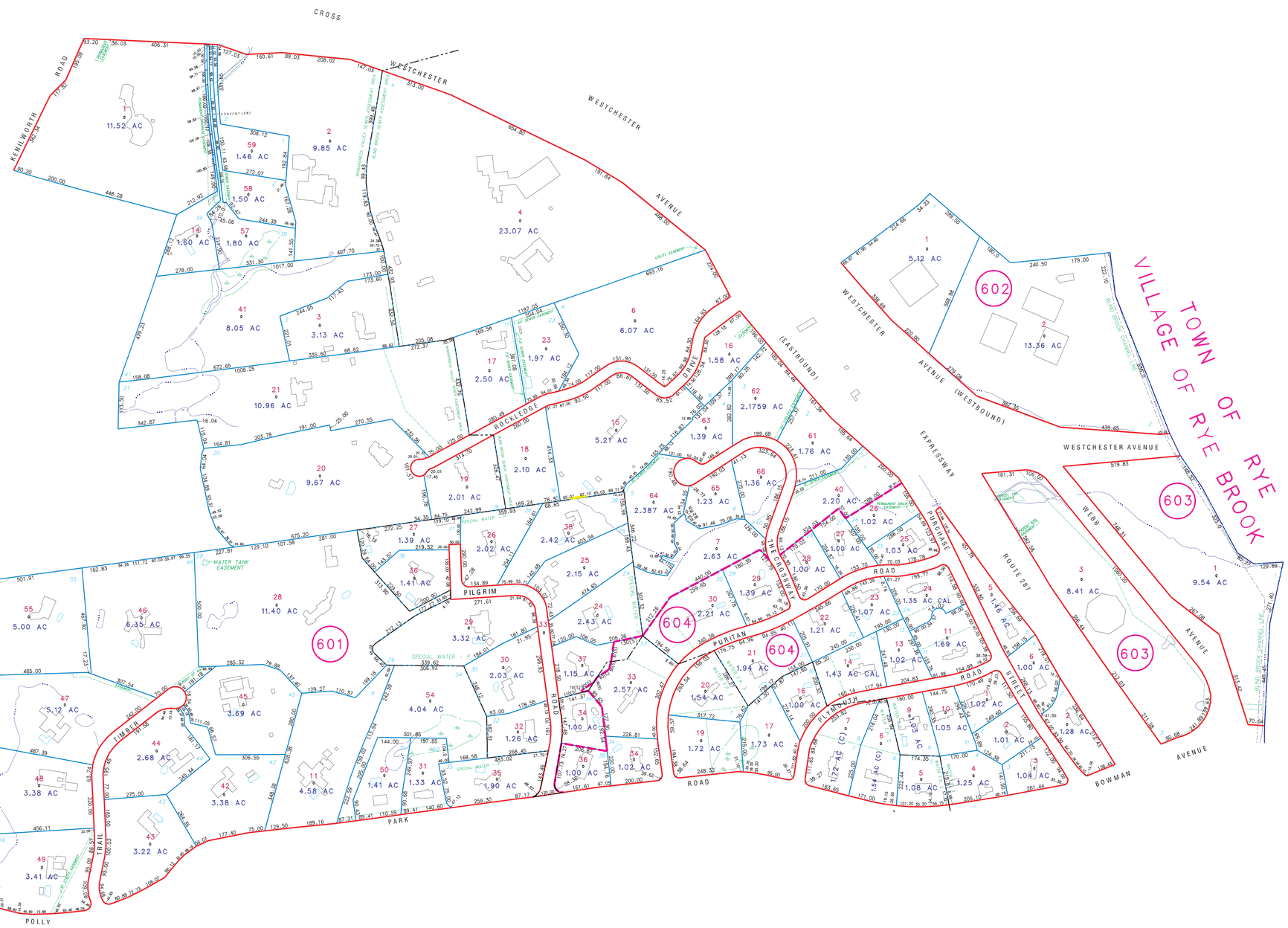

SEWALL
JAMES W. SEWALL COMPANY / Since 1880
Offices nationwide
800 648 4202 sewall.com info@sewall.com

DATE OF COMPLETION: JANUARY 31, 2005

THIS MAP IS PREPARED FOR THE INVENTORY OF REAL PROPERTY FOUND WITHIN THE TOWN OF HARRISON AND IS COMPILED FROM RECORDED DEEDS, PLATS AND OTHER PUBLIC RECORDS AND DATA. USERS OF THIS MAP ARE HEREBY NOTIFIED THAT THE AFOREMENTIONED PUBLIC PRIMARY INFORMATION SOURCES SHOULD BE CONSULTED FOR VERIFICATION OF THE INFORMATION CONTAINED ON THIS MAP. THE TOWN AND THE MAPPING COMPANIES ASSUME NO LEGAL RESPONSIBILITY FOR THE INFORMATION CONTAINED ON THIS MAP.

THIS TAX MAP COMPLIES TO THE REQUIREMENT ESTABLISHED BY THE NEW YORK STATE DIVISION OF EQUALIZATION AND ASSESSMENTS ACCORDING TO THE 9 NYCRR 189 RULES AND REGULATIONS.

GRID IS BASED ON THE NEW YORK STATE PLANE COORDINATE SYSTEM 1983 NORTH AMERICAN DATUM

REVISIONS

DATE	ITEM

SPECIAL DISTRICTS

CODE	DISTRICT NAME
SCHOOL -SCH-	HARRISON CENTRAL SCHOOL DISTRICT---552800

LEGEND

TOWN LINE	PROPERTY LINE	TAX MAP PARCEL NO.	10	COUNTY SHIELD	40
BLOCK LIMIT	ROAD BOUNDARY	DEVELOPERS LOT NUMBER	17	STATE SHIELD	22
STATE LINE	RAILROAD BOUNDARY	CALCULATED ACREAGE	7.1 AC (C)	INTERSTATE SHIELD	87
VILLAGE LINE	VISUAL CENTER OF PARCEL	DEED ACREAGE	11.2 AC	U.S. HIGHWAY SHIELD	1
SPECIAL DISTRICT	ORIGINAL LOT LINE	SCALED DIMENSION	725(S)		
MATCH LINE	DENOTES COMMON OWNER	DEED DIMENSION	53.67		
STREAM OR DITCH	TAX MAP BLOCK NUMBER (1)				

SHEET INDEX

TAX MAP OF
TOWN OF
HARRISON
WESTCHESTER COUNTY, NEW YORK

Base Scale of 1" = 200'
200' 100' 0' 200'

SECTION NUMBER: 60

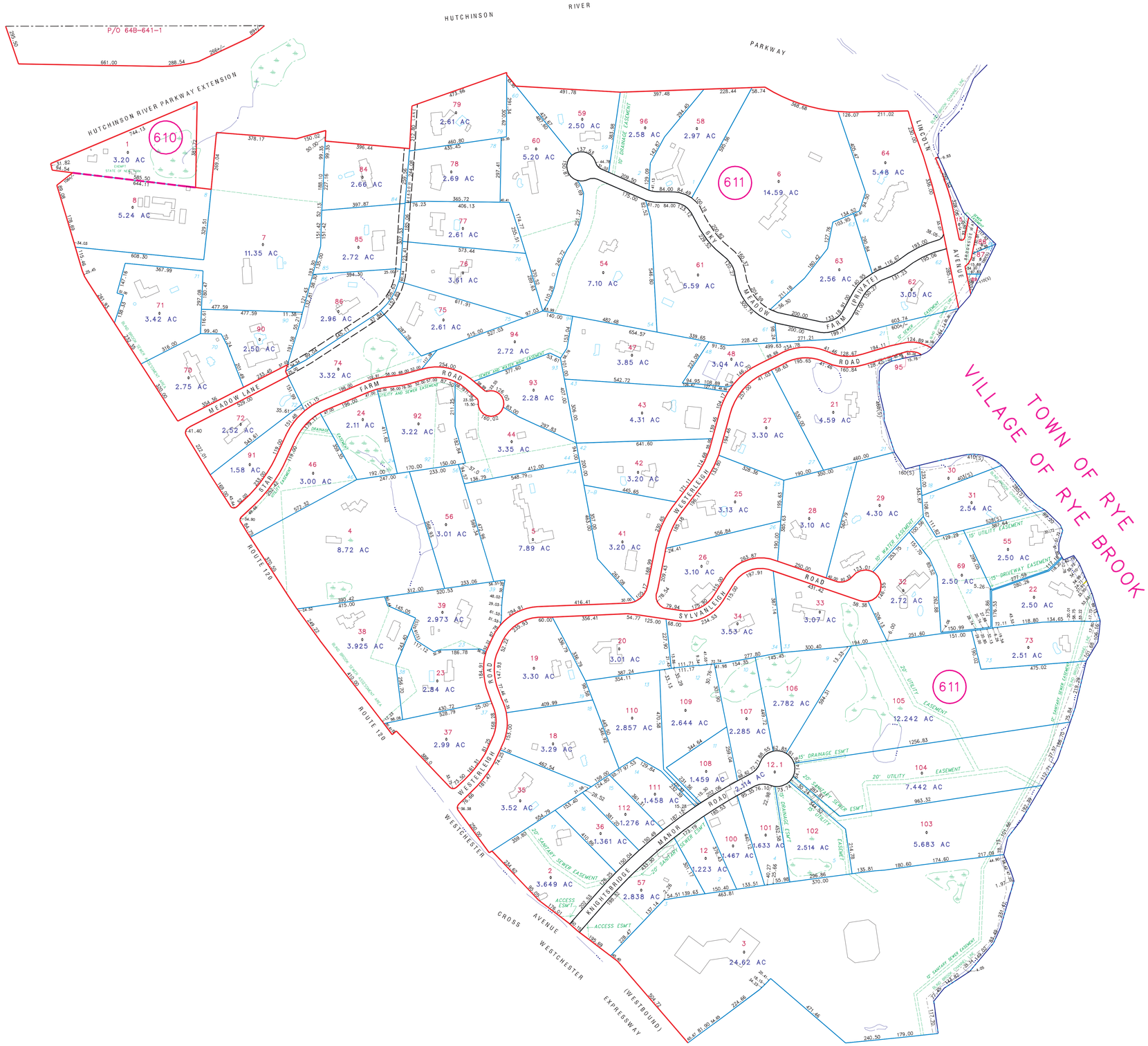

SEWALL
JAMES W. SEWALL COMPANY / Since 1880
Offices nationwide
800 648 4202 sewall.com info@sewall.com

DATE OF COMPLETION: JANUARY 31, 2005

THIS MAP IS PREPARED FOR THE INVENTORY OF REAL PROPERTY FOUND WITHIN THE TOWN OF HARRISON AND IS COMPILED FROM RECORDED DEEDS, PLATS AND OTHER PUBLIC RECORDS AND DATA. USERS OF THIS MAP ARE HEREBY NOTIFIED THAT THE AFOREMENTIONED PUBLIC PRIMARY INFORMATION SOURCES SHOULD BE CONSULTED FOR VERIFICATION OF THE INFORMATION CONTAINED ON THIS MAP. THE TOWN AND THE MAPPING COMPANIES ASSUME NO LEGAL RESPONSIBILITY FOR THE INFORMATION CONTAINED ON THIS MAP.

THIS TAX MAP COMPLIES TO THE REQUIREMENT ESTABLISHED BY THE NEW YORK STATE DIVISION OF EQUALIZATION AND ASSESSMENTS ACCORDING TO THE 9 NYCRR 189 RULES AND REGULATIONS.

GRID IS BASED ON THE NEW YORK STATE PLANE COORDINATE SYSTEM 1983 NORTH AMERICAN DATUM

REVISIONS	
DATE	ITEM

SPECIAL DISTRICTS	
CODE	DISTRICT NAME
	SCHOOL -SCH- HARRISON CENTRAL SCHOOL DISTRICT---552800

LEGEND

TOWN LINE	PROPERTY LINE	TAX MAP PARCEL NO.	10	COUNTY SHIELD	(9)
BLOCK LIMIT	ROAD BOUNDARY	DEVELOPERS LOT NUMBER	17	STATE SHIELD	(9)
STATE LINE	RAILROAD BOUNDARY	CALCULATED ACREAGE	7.1 AC (C)	INTERSTATE SHIELD	(9)
VILLAGE LINE	VISUAL CENTER OF PARCEL	DEED ACREAGE	11.2 AC	U.S. HIGHWAY SHIELD	9
SPECIAL DISTRICT	ORIGINAL LOT LINE	SCALED DIMENSION	72(S)		
MATCH LINE	DENOTES COMMON OWNER	DEED DIMENSION	53.67		
STREAM OR DITCH	TAX MAP BLOCK NUMBER (1)				

SHEET INDEX

TAX MAP OF
TOWN OF
HARRISON
WESTCHESTER COUNTY, NEW YORK

Base Scale of: 1" = 200'
200' 100' 0' 200'

SECTION NUMBER: 61

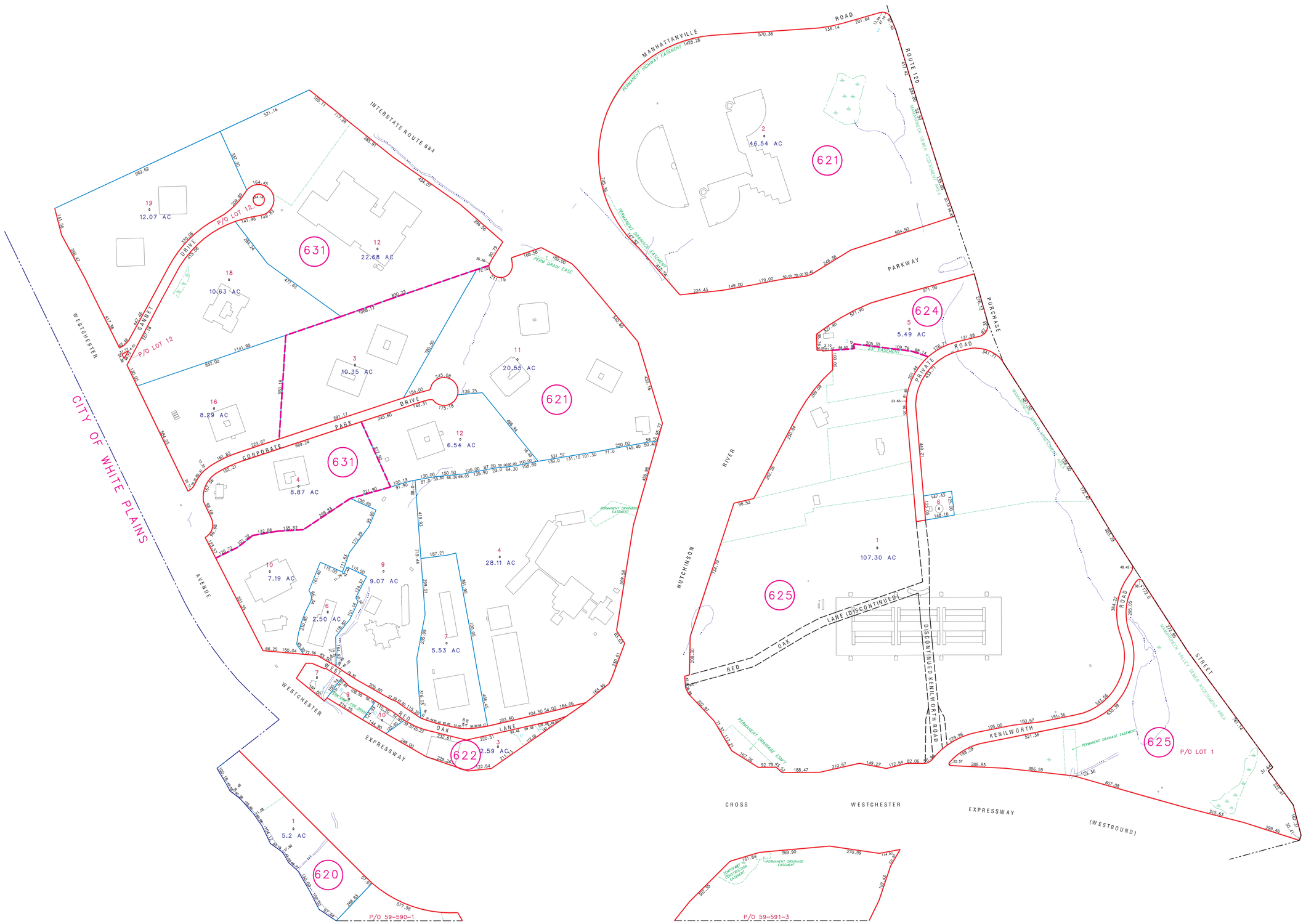

SEWALL
JAMES W. SEWALL COMPANY / Since 1880
Offices nationwide
800 648 4202 sewall.com info@sewall.com

DATE OF COMPLETION: JANUARY 31, 2005

THIS MAP IS PREPARED FOR THE INVENTORY OF REAL PROPERTY FOUND WITHIN THE TOWN OF HARRISON AND IS COMPILED FROM RECORDED DEEDS, PLATS AND OTHER PUBLIC RECORDS AND DATA. USERS OF THIS MAP ARE HEREBY NOTIFIED THAT THE AFOREMENTIONED PUBLIC PRIMARY INFORMATION SOURCES SHOULD BE CONSULTED FOR VERIFICATION OF THE INFORMATION CONTAINED ON THIS MAP. THE TOWN AND THE MAPPING COMPANIES ASSUME NO LEGAL RESPONSIBILITY FOR THE INFORMATION CONTAINED ON THIS MAP.

THIS TAX MAP COMPLIES TO THE REQUIREMENT ESTABLISHED BY THE NEW YORK STATE DIVISION OF EQUALIZATION AND ASSESSMENTS ACCORDING TO THE 9 NYCRR 189 RULES AND REGULATIONS.

GRID IS BASED ON THE NEW YORK STATE PLANE COORDINATE SYSTEM 1983 NORTH AMERICAN DATUM

REVISIONS

DATE	ITEM

SPECIAL DISTRICTS

CODE	DISTRICT NAME
SCHOOL -SCH-	HARRISON CENTRAL SCHOOL DISTRICT--552800

LEGEND

TOWN LINE
BLOCK LIMIT
STATE LINE
VILLAGE LINE
SPECIAL DISTRICT
MATCH LINE
STREAM OR DITCH

PROPERTY LINE
ROAD BOUNDARY
RAILROAD BOUNDARY
VISUAL CENTER OF PARCEL
ORIGINAL LOT LINE
DENOTES COMMON OWNER
TAX MAP BLOCK NUMBER (1)

TAX MAP PARCEL NO. 10
DEVELOPERS LOT NUMBER .17
CALCULATED ACREAGE 7.1 AC (C)
DEED ACREAGE 11.2 AC
SCALED DIMENSION 725(S)
DEED DIMENSION 93.67

COUNTY SHIELD (6)
STATE SHIELD (9)
INTERSTATE SHIELD (87)
U.S. HIGHWAY SHIELD (7)

SHEET INDEX

TAX MAP OF
TOWN OF
HARRISON
WESTCHESTER COUNTY, NEW YORK

Base Scale of: 1" = 200'
200' 100' 0' 200'

SECTION NUMBER: 62

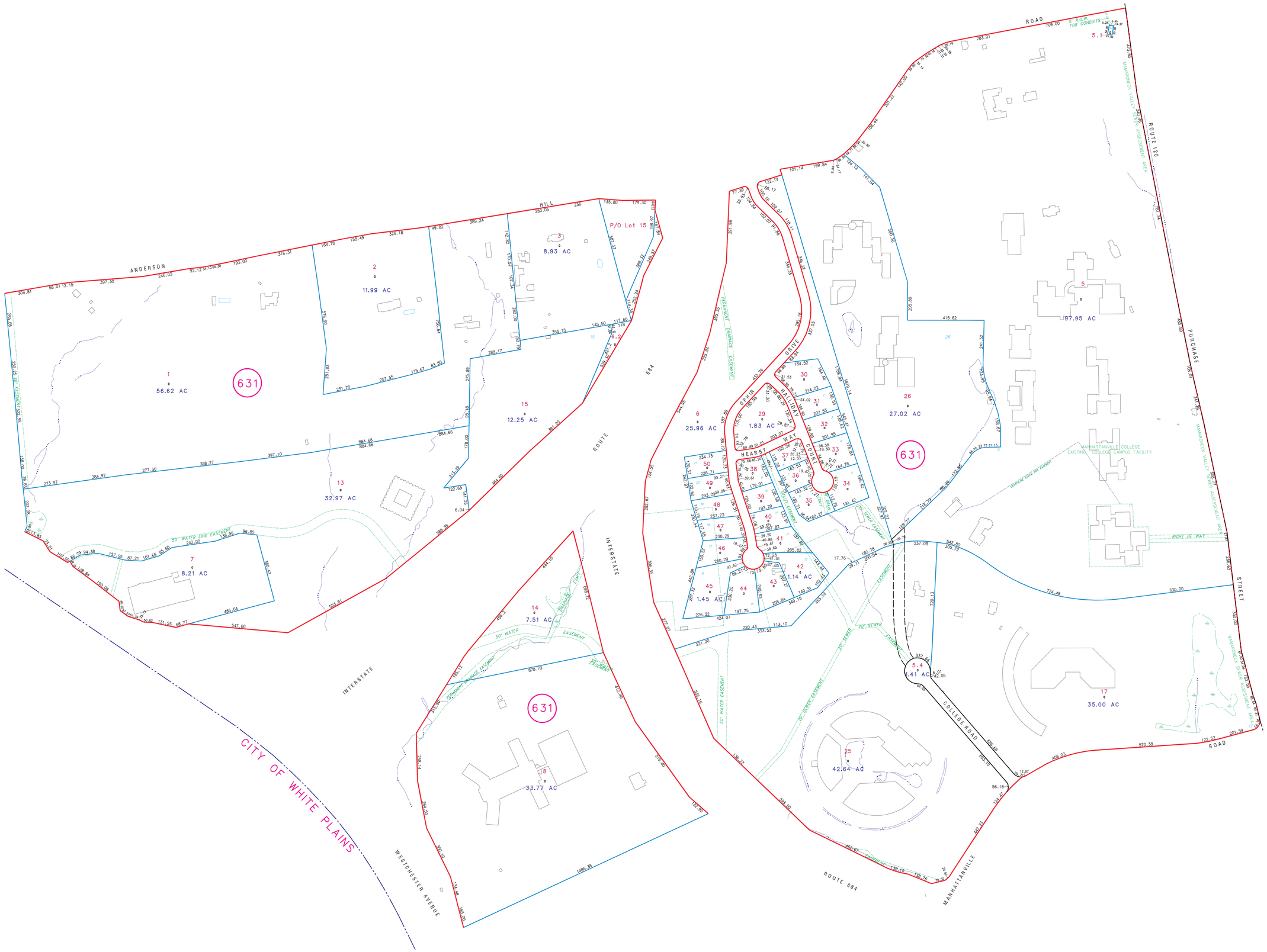

SEWALL
JAMES W. SEWALL COMPANY / Since 1880
Offices nationwide
800 648-4202 sewall.com info@sewall.com

DATE OF COMPLETION: JANUARY 31, 2005

THIS MAP IS PREPARED FOR THE INVENTORY OF REAL PROPERTY FOUND WITHIN THE TOWN OF HARRISON AND IS COMPILED FROM RECORDED DEEDS, PLATS AND OTHER PUBLIC RECORDS AND DATA. USERS OF THIS MAP ARE HEREBY NOTIFIED THAT THE AFOREMENTIONED PUBLIC PRIMARY INFORMATION SOURCES SHOULD BE CONSULTED FOR VERIFICATION OF THE INFORMATION CONTAINED ON THIS MAP. THE TOWN AND THE MAPPING COMPANIES ASSUME NO LEGAL RESPONSIBILITY FOR THE INFORMATION CONTAINED ON THIS MAP.

THIS TAX MAP COMPLIES TO THE REQUIREMENT ESTABLISHED BY THE NEW YORK STATE DIVISION OF EQUALIZATION AND ASSESSMENTS ACCORDING TO THE 9 NYCRR 189 RULES AND REGULATIONS.

GRID IS BASED ON THE NEW YORK STATE PLANE COORDINATE SYSTEM 1983 NORTH AMERICAN DATUM

REVISIONS

DATE	ITEM

SPECIAL DISTRICTS

CODE	DISTRICT NAME
SCHOOL -SCH-	HARRISON CENTRAL SCHOOL DISTRICT---552800

LEGEND

TOWN LINE
BLOCK LIMIT
STATE LINE
VILLAGE LINE
SPECIAL DISTRICT
MATCH LINE
STREAM OR DITCH

PROPERTY LINE
ROAD BOUNDARY
RAILROAD BOUNDARY
VISUAL CENTER OF PARCEL
ORIGINAL LOT LINE
DENOTES COMMON OWNER
TAX MAP BLOCK NUMBER (1)

TAX MAP PARCEL NO. 10
DEVELOPERS LOT NUMBER 17
CALCULATED ACREAGE 7.1 AC (C)
DEED ACREAGE 11.2 AC
SCALED DIMENSION 725(S)
DEED DIMENSION 53.67

COUNTY SHIELD 40
STATE SHIELD 38
INTERSTATE SHIELD 87
U.S. HIGHWAY SHIELD 7

SHEET INDEX

TAX MAP OF
TOWN OF
HARRISON
WESTCHESTER COUNTY, NEW YORK

Base Scale of: 1" = 200'
200' 100' 0' 200'

SECTION NUMBER: 63

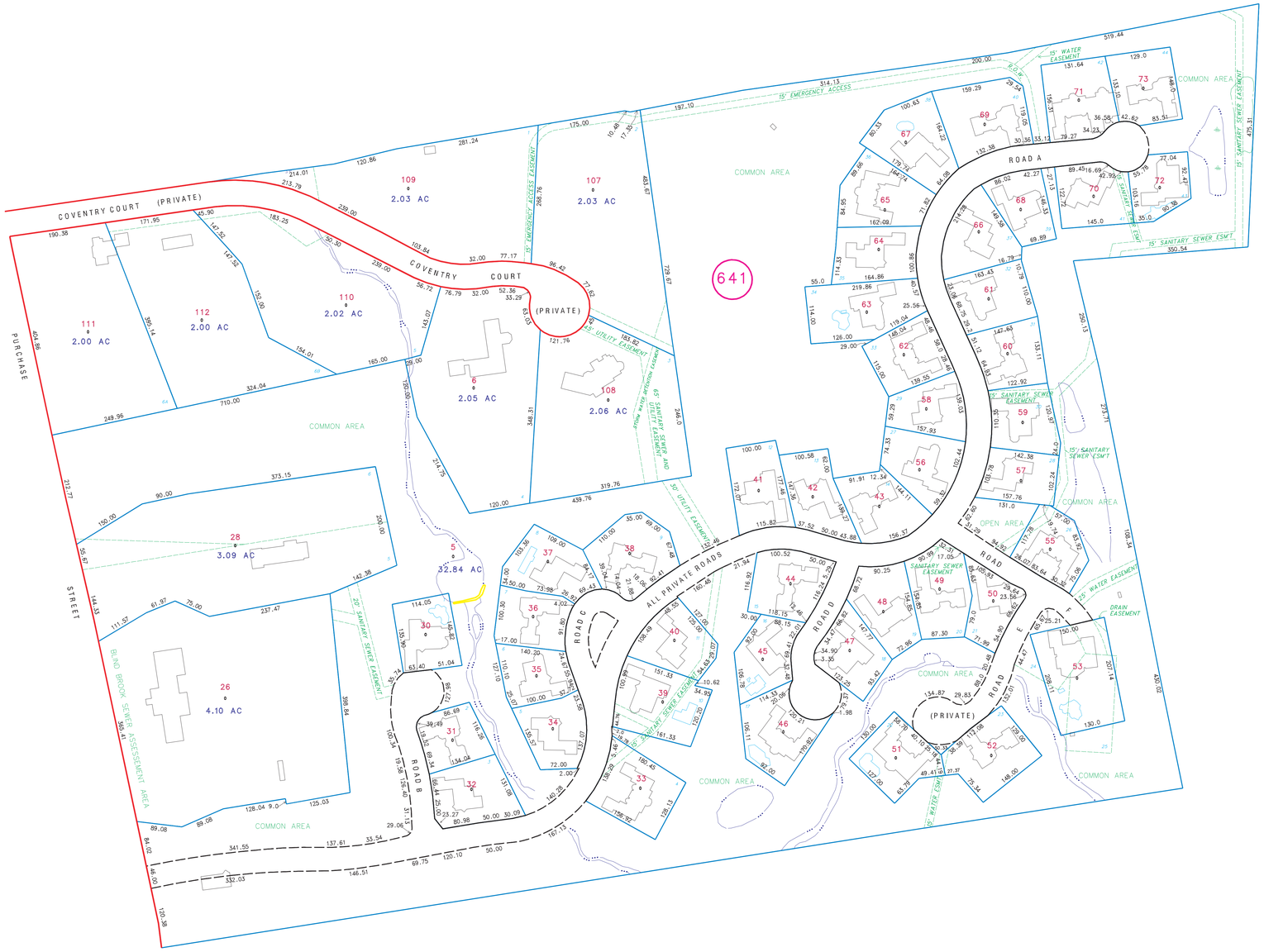

SEWALL
JAMES W. SEWALL COMPANY / Since 1880
Offices nationwide
800 648 4202 sewall.com info@sewall.com

DATE OF COMPLETION: JANUARY 31, 2005

THIS MAP IS PREPARED FOR THE INVENTORY OF REAL PROPERTY FOUND WITHIN THE TOWN OF HARRISON AND IS COMPILED FROM RECORDED DEEDS, PLATS AND OTHER PUBLIC RECORDS AND DATA. USERS OF THIS MAP ARE HEREBY NOTIFIED THAT THE AFOREMENTIONED PUBLIC PRIMARY INFORMATION SOURCES SHOULD BE CONSULTED FOR VERIFICATION OF THE INFORMATION CONTAINED ON THIS MAP. THE TOWN AND THE MAPPING COMPANIES ASSUME NO LEGAL RESPONSIBILITY FOR THE INFORMATION CONTAINED ON THIS MAP.

THIS TAX MAP COMPLIES TO THE REQUIREMENT ESTABLISHED BY THE NEW YORK STATE DIVISION OF EQUALIZATION AND ASSESSMENTS ACCORDING TO THE 9 NYCRR 189 RULES AND REGULATIONS.

GRID IS BASED ON THE NEW YORK STATE PLANE COORDINATE SYSTEM 1983 NORTH AMERICAN DATUM

REVISIONS

DATE	ITEM

SPECIAL DISTRICTS

CODE	DISTRICT NAME
SCH-	SCHOOL DISTRICT---552900 HARRISON CENTRAL SCHOOL

LEGEND

TOWN LINE	PROPERTY LINE	TAX MAP PARCEL NO.	10	COUNTY SHIELD	40
BLOCK LIMIT	ROAD BOUNDARY	DEVELOPERS LOT NUMBER	17	STATE SHIELD	19
STATE LINE	RAILROAD BOUNDARY	CALCULATED ACREAGE	7.1 AC (C)	INTERSTATE SHIELD	87
VILLAGE LINE	VISUAL CENTER OF PARCEL	DEED ACREAGE	11.2 AC	U.S. HIGHWAY SHIELD	1
SPECIAL DISTRICT	ORIGINAL LOT LINE	SCALED DIMENSION	725(S)		
MATCH LINE	DENOTES COMMON OWNER	DEED DIMENSION	53.67'		
STREAM OR DITCH	TAX MAP BLOCK NUMBER (1)				

SHEET INDEX

TAX MAP OF
TOWN OF
HARRISON
WESTCHESTER COUNTY, NEW YORK

Base Scale of 1" = 100'
100' 50' 0' 100'

SECTION NUMBER: 64A

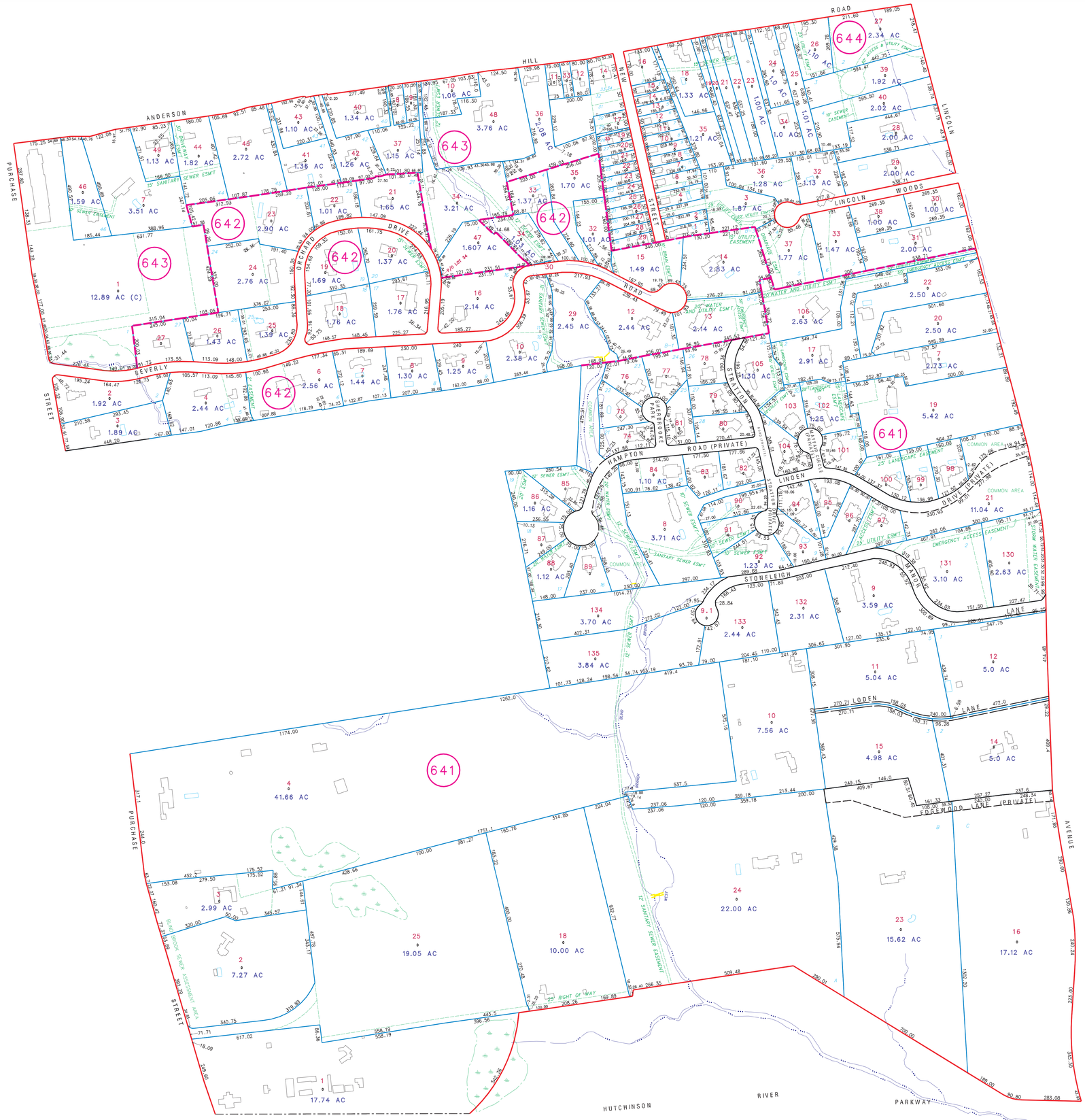

SEWALL
JAMES W. SEWALL COMPANY / Since 1880
Offices nationwide
800 648 4202 sewall.com info@sewall.com

DATE OF COMPLETION: JANUARY 31, 2005

THIS MAP IS PREPARED FOR THE INVENTORY OF REAL PROPERTY FOUND WITHIN THE TOWN OF HARRISON AND IS COMPILED FROM RECORDED DEEDS, PLATS AND OTHER PUBLIC RECORDS AND DATA. USERS OF THIS MAP ARE HEREBY NOTIFIED, THAT THE AFOREMENTIONED PUBLIC RECORD INFORMATION SOURCES SHOULD BE CONSULTED FOR VERIFICATION OF THE INFORMATION CONTAINED ON THIS MAP. THE TOWN AND THE MAPPING COMPANIES ASSUME NO LEGAL RESPONSIBILITY FOR THE INFORMATION CONTAINED ON THIS MAP.

THIS TAX MAP COMPLIES TO THE REQUIREMENT ESTABLISHED BY THE NEW YORK STATE DIVISION OF EQUALIZATION AND ASSESSMENTS ACCORDING TO THE 9 NYCRR 189 RULES AND REGULATIONS.

GRID IS BASED ON THE NEW YORK STATE PLANE COORDINATE SYSTEM 1983 NORTH AMERICAN DATUM

REVISIONS	
DATE	ITEM

SPECIAL DISTRICTS	
CODE	DISTRICT NAME
	SCHOOL -SCH- HARRISON CENTRAL SCHOOL DISTRICT---552800

LEGEND

TOWN LINE	PROPERTY LINE	TAX MAP PARCEL NO.	10	COUNTY SHIELD	40
BLOCK LIMIT	ROAD BOUNDARY	DEVELOPERS LOT NUMBER	17	STATE SHIELD	28
STATE LINE	RAILROAD BOUNDARY	CALCULATED ACREAGE	7.1 AC (C)	INTERSTATE SHIELD	87
VILLAGE LINE	VISUAL CENTER OF PARCEL	DEED ACREAGE	11.2 AC	U.S. HIGHWAY SHIELD	9
SPECIAL DISTRICT	ORIGINAL LOT LINE	SCALED DIMENSION	725(S)		
MATCH LINE	DENOTES COMMON OWNER	DEED DIMENSION	93.67		
STREAM OR DITCH	TAX MAP BLOCK NUMBER (1)				

SHEET INDEX

TAX MAP OF
TOWN OF
HARRISON
WESTCHESTER COUNTY, NEW YORK
Base Scale of 1" = 200'
200' 100' 0 200'

SECTION NUMBER: 64B

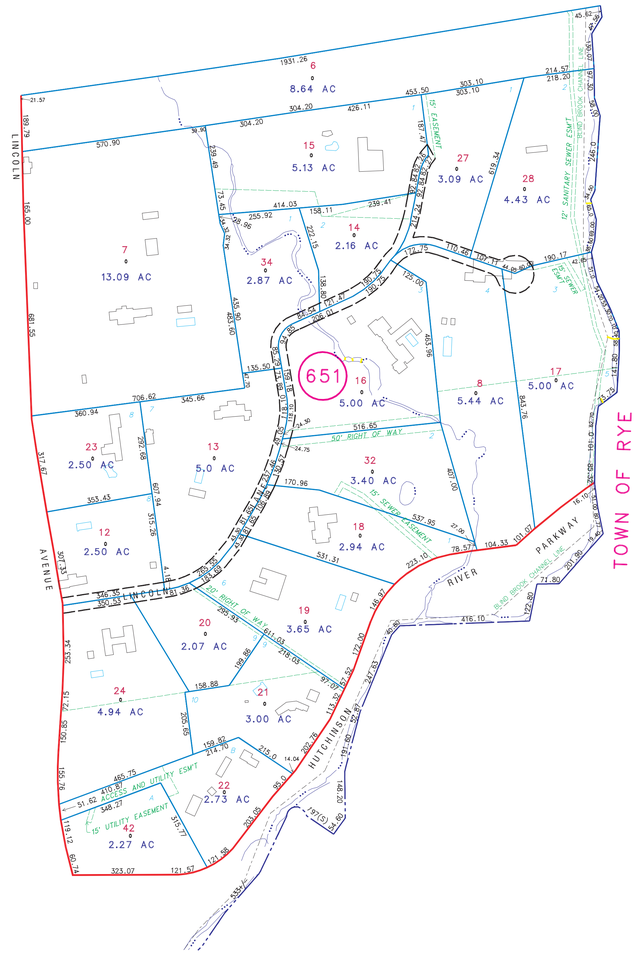

THIS MAP IS PREPARED FOR THE INVENTORY OF REAL PROPERTY FOUND WITHIN THE TOWN OF HARRISON AND IS COMPILED FROM RECORDED DEEDS, PLATS AND OTHER PUBLIC RECORDS AND DATA. USERS OF THIS MAP ARE HEREBY NOTIFIED THAT THE AFOREMENTIONED PUBLIC PRIMARY INFORMATION SOURCES SHOULD BE CONSULTED FOR VERIFICATION OF THE INFORMATION CONTAINED ON THIS MAP. THE TOWN AND THE MAPPING COMPANIES ASSUME NO LEGAL RESPONSIBILITY FOR THE INFORMATION CONTAINED ON THIS MAP.

THIS TAX MAP COMPLIES TO THE REQUIREMENT ESTABLISHED BY THE NEW YORK STATE DIVISION OF EQUALIZATION AND ASSESSMENTS ACCORDING TO THE 9 NYCRR 189 RULES AND REGULATIONS.

GRID IS BASED ON THE NEW YORK STATE PLANE COORDINATE SYSTEM 1983 NORTH AMERICAN DATUM

SEWALL
JAMES W. SEWALL COMPANY / Since 1880
Offices nationwide
800 648 4202 sewall.com info@sewall.com

DATE OF COMPLETION: JANUARY 31, 2005

REVISIONS

DATE	ITEM

SPECIAL DISTRICTS

CODE	DISTRICT NAME
SCHOOL -SCH-	HARRISON CENTRAL SCHOOL DISTRICT--552800

LEGEND

TOWN LINE
BLOCK LIMIT
STATE LINE
VILLAGE LINE
SPECIAL DISTRICT
MATCH LINE
STREAM OR DITCH

PROPERTY LINE
ROAD BOUNDARY
RAILROAD BOUNDARY
VISUAL CENTER OF PARCEL
ORIGINAL LOT LINE
DENOTES COMMON OWNER
TAX MAP BLOCK NUMBER (1)

TAX MAP PARCEL NO. 10
DEVELOPERS LOT NUMBER 17
CALCULATED ACREAGE 7.1 AC (C)
DEED ACREAGE 11.2 AC
SCALED DIMENSION 726(S)
DEED DIMENSION 53.67

COUNTY SHIELD 40
STATE SHIELD 35
INTERSTATE SHIELD 95
U.S. HIGHWAY SHIELD 1

SHEET INDEX

TAX MAP OF
TOWN OF
HARRISON
WESTCHESTER COUNTY, NEW YORK

Base Scale of: 1" = 200'
200' 100' 0' 200'

SECTION NUMBER: 65A

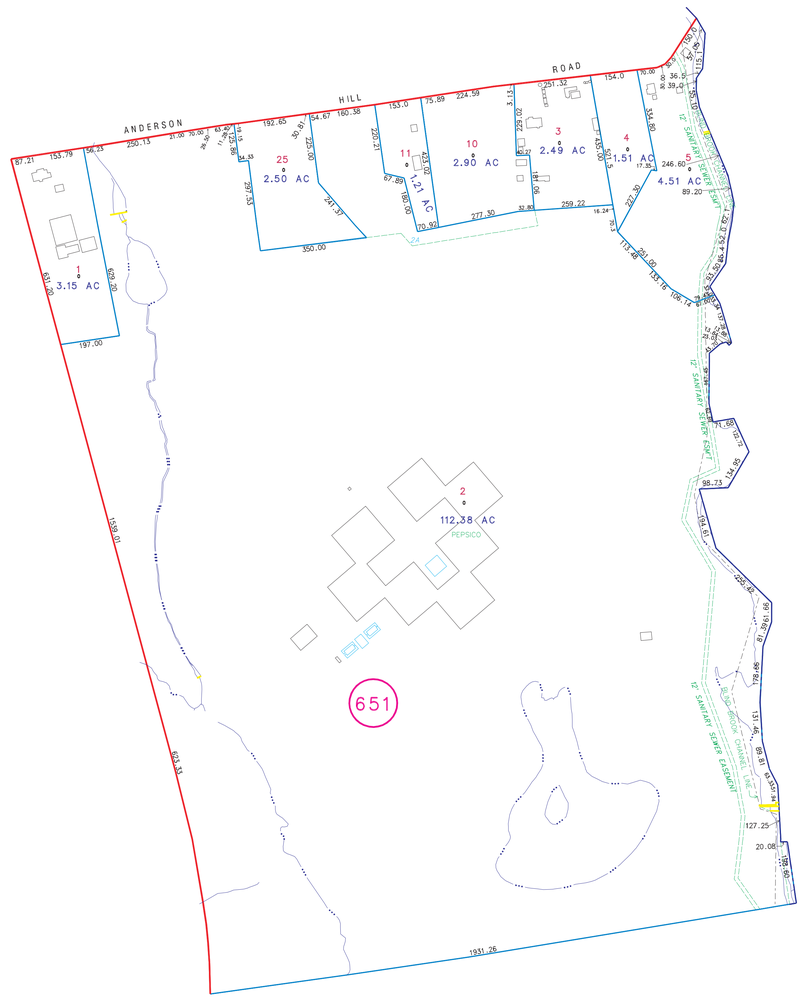

SEWALL
JAMES W. SEWALL COMPANY / Since 1880
Offices nationwide
800 648 4202 sewall.com info@sewall.com

DATE OF COMPLETION: JANUARY 31, 2005

THIS MAP IS PREPARED FOR THE INVENTORY OF REAL PROPERTY FOUND WITHIN THE TOWN OF HARRISON AND IS COMPILED FROM RECORDED DEEDS, PLATS AND OTHER PUBLIC RECORDS AND DATA. USERS OF THIS MAP ARE HEREBY NOTIFIED THAT THE AFOREMENTIONED PUBLIC PRIMARY INFORMATION SOURCES SHOULD BE CONSULTED FOR VERIFICATION OF THE INFORMATION CONTAINED ON THIS MAP. THE TOWN AND THE MAPPING COMPANIES ASSUME NO LEGAL RESPONSIBILITY FOR THE INFORMATION CONTAINED ON THIS MAP.

THIS TAX MAP COMPLIES TO THE REQUIREMENT ESTABLISHED BY THE NEW YORK STATE DIVISION OF EQUALIZATION AND ASSESSMENTS ACCORDING TO THE 9 NYCRR 189 RULES AND REGULATIONS.

GRID IS BASED ON THE NEW YORK STATE PLANE COORDINATE SYSTEM 1983 NORTH AMERICAN DATUM

REVISIONS

DATE	ITEM

SPECIAL DISTRICTS

CODE	DISTRICT NAME
SCHOOL -SCH-	HARRISON CENTRAL SCHOOL DISTRICT---552800

LEGEND

TOWN LINE	PROPERTY LINE	TAX MAP PARCEL NO.	10	COUNTY SHIELD	40
BLOCK LIMIT	ROAD BOUNDARY	DEVELOPERS LOT NUMBER	17	STATE SHIELD	119
STATE LINE	RAILROAD BOUNDARY	CALCULATED ACREAGE	7.1 AC (C)	INTERSTATE SHIELD	87
VILLAGE LINE	VISUAL CENTER OF PARCEL	DEED ACREAGE	11.2 AC	U.S. HIGHWAY SHIELD	1
SPECIAL DISTRICT	ORIGINAL LOT LINE	SCALED DIMENSION	729(S)		
MATCH LINE	DENOTES COMMON OWNER	DEED DIMENSION	93.67		
STREAM OR DITCH	TAX MAP BLOCK NUMBER (1)				

SHEET INDEX

TAX MAP OF
TOWN OF
HARRISON
WESTCHESTER COUNTY, NEW YORK

Base Scale of 1" = 200'
200' 100' 0' 200'

SECTION NUMBER: 65B

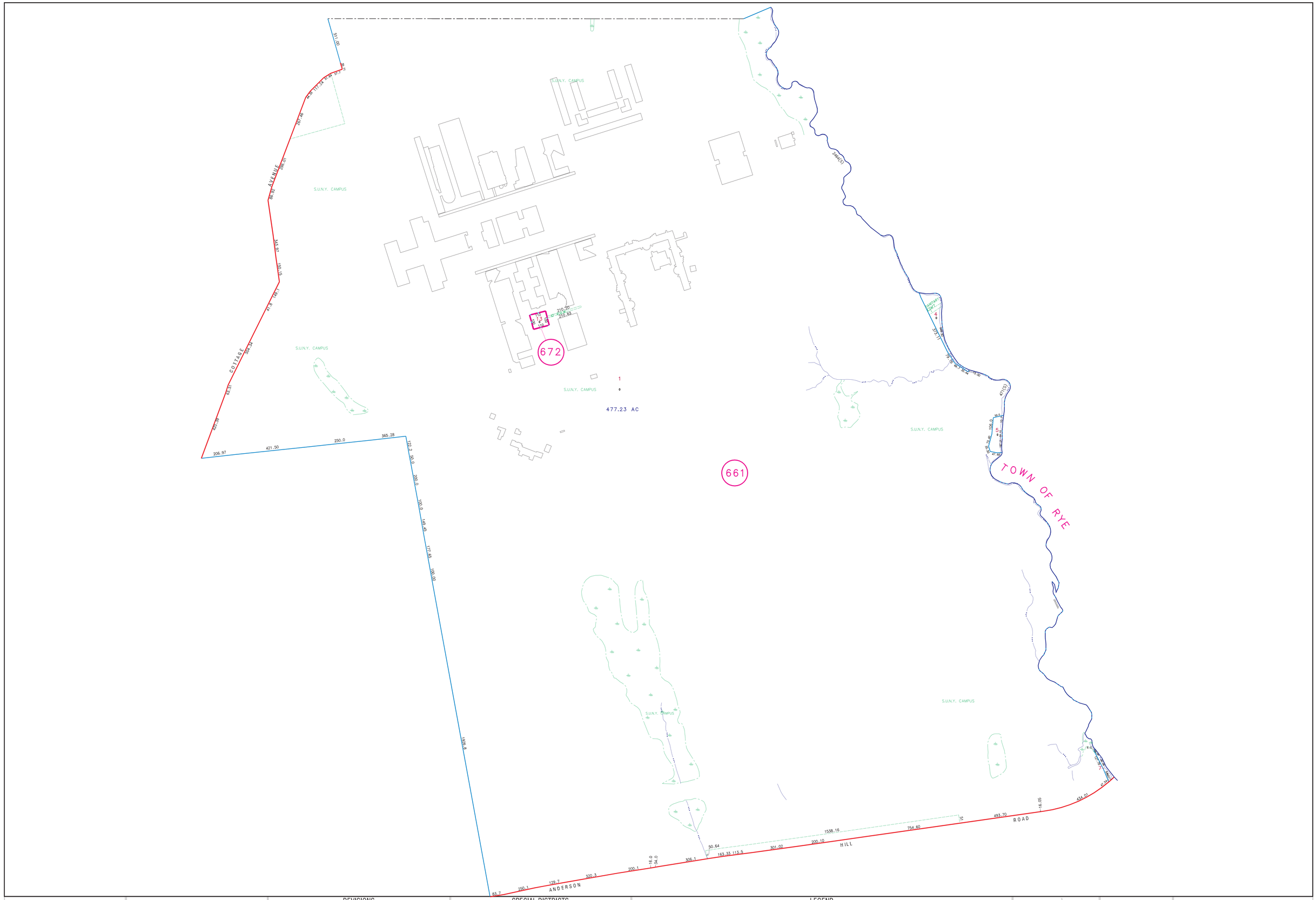

SEWALL
JAMES W. SEWALL COMPANY / Since 1880
Offices nationwide
800 648 4202 sewall.com info@sewall.com

DATE OF COMPLETION: JANUARY 31, 2005

THIS MAP IS PREPARED FOR THE INVENTORY OF REAL PROPERTY FOUND WITHIN THE TOWN OF HARRISON AND IS COMPILED FROM RECORDED DEEDS, PLATS AND OTHER PUBLIC RECORDS AND DATA. USERS OF THIS MAP ARE HEREBY NOTIFIED THAT THE AFOREMENTIONED PUBLIC PRIMARY INFORMATION SOURCES SHOULD BE CONSULTED FOR VERIFICATION OF THE INFORMATION CONTAINED ON THIS MAP. THE TOWN AND THE MAPPING COMPANIES ASSUME NO LEGAL RESPONSIBILITY FOR THE INFORMATION CONTAINED ON THIS MAP.

THIS TAX MAP COMPLIES TO THE REQUIREMENT ESTABLISHED BY THE NEW YORK STATE DIVISION OF EQUALIZATION AND ASSESSMENTS ACCORDING TO THE 9 NYCRR 189 RULES AND REGULATIONS.

GRID IS BASED ON THE NEW YORK STATE PLANE COORDINATE SYSTEM 1983 NORTH AMERICAN DATUM

REVISIONS

DATE	ITEM

SPECIAL DISTRICTS

CODE	DISTRICT NAME
	SCHOOL -SCH- HARRISON CENTRAL SCHOOL DISTRICT---552800

LEGEND

TOWN LINE
BLOCK LIMIT
STATE LINE
VILLAGE LINE
SPECIAL DISTRICT
MATCH LINE
STREAM OR DITCH

PROPERTY LINE
ROAD BOUNDARY
RAILROAD BOUNDARY
VISUAL CENTER OF PARCEL
ORIGINAL LOT LINE
DENOTES COMMON OWNER
TAX MAP BLOCK NUMBER (1)

TAX MAP PARCEL NO. 10
DEVELOPERS LOT NUMBER 17
CALCULATED ACREAGE 7.1 AC (C)
DEED ACREAGE 11.2 AC
SCALED DIMENSION 725(S)
DEED DIMENSION 53.67

COUNTY SHIELD 40
STATE SHIELD 19
INTERSTATE SHIELD 87
U.S. HIGHWAY SHIELD 9

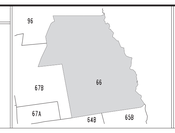

SHEET INDEX

TAX MAP OF
TOWN OF
HARRISON
WESTCHESTER COUNTY, NEW YORK
Base Scale of : 1" = 200'
200' 100' 0' 200'

SECTION NUMBER: 66

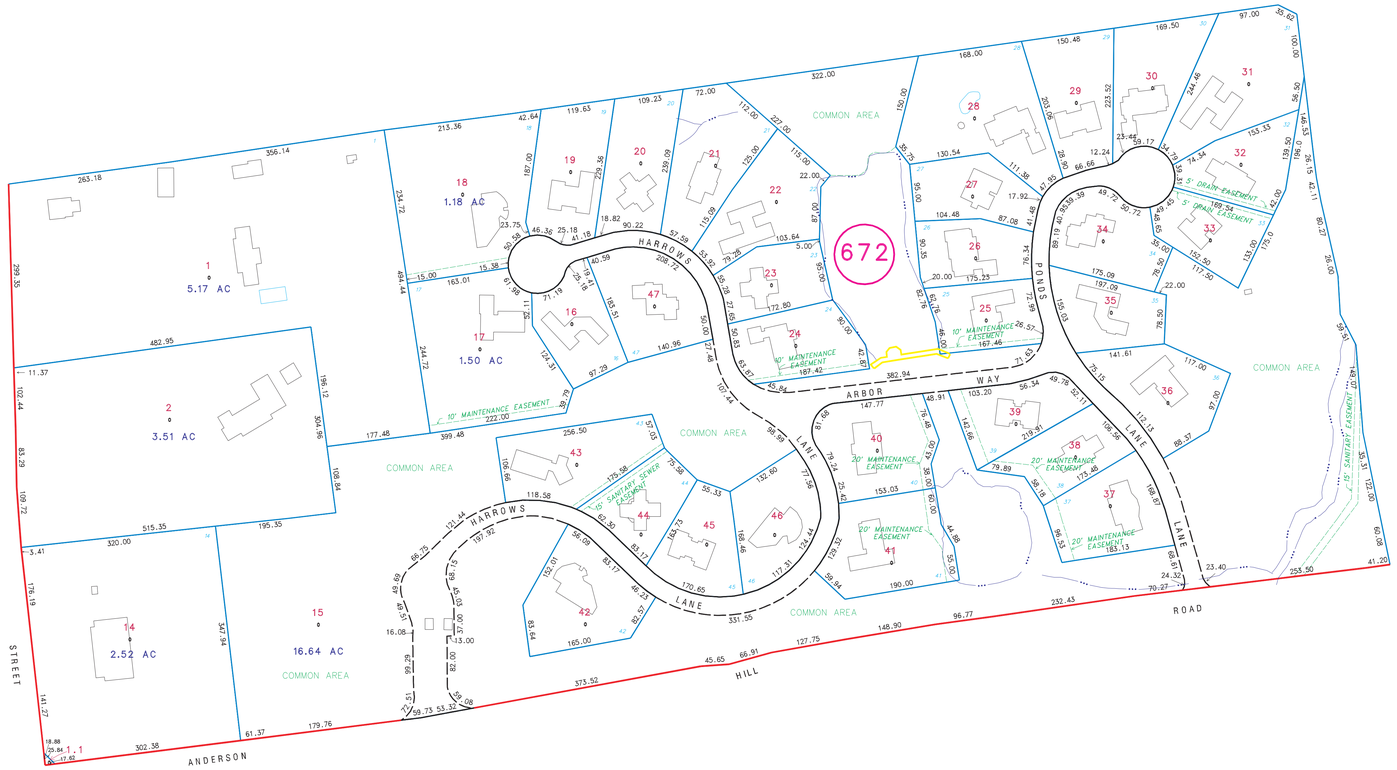

SEWALL
JAMES W. SEWALL COMPANY / Since 1880
Offices nationwide
800 648 4202 sewall.com info@sewall.com

DATE OF COMPLETION: JANUARY 31, 2005

THIS MAP IS PREPARED FOR THE INVENTORY OF REAL PROPERTY FOUND WITHIN THE TOWN OF HARRISON AND IS COMPILED FROM RECORDED DEEDS, PLATS AND OTHER PUBLIC RECORDS AND DATA. USERS OF THIS MAP ARE HEREBY NOTIFIED THAT THE AFORMENTIONED PUBLIC PRIMARY INFORMATION SOURCES SHOULD BE CONSULTED FOR VERIFICATION OF THE INFORMATION CONTAINED ON THIS MAP. THE TOWN AND THE MAPPING COMPANIES ASSUME NO LEGAL RESPONSIBILITY FOR THE INFORMATION CONTAINED ON THIS MAP.

THIS TAX MAP COMPLIES TO THE REQUIREMENT ESTABLISHED BY THE NEW YORK STATE DIVISION OF EQUALIZATION AND ASSESSMENTS ACCORDING TO THE 9 NYCRR 189 RULES AND REGULATIONS.

GRID IS BASED ON THE NEW YORK STATE PLANE COORDINATE SYSTEM 1983 NORTH AMERICAN DATUM

REVISIONS

DATE	ITEM

SPECIAL DISTRICTS

CODE	DISTRICT NAME
	SCHOOL -SCH- HARRISON CENTRAL SCHOOL DISTRICT---552800

LEGEND

TOWN LINE
BLOCK LIMIT
STATE LINE
VILLAGE LINE
SPECIAL DISTRICT
MATCH LINE
STREAM OR DITCH

PROPERTY LINE
ROAD BOUNDARY
RAILROAD BOUNDARY
VISUAL CENTER OF PARCEL
ORIGINAL LOT LINE
DENOTES COMMON OWNER
TAX MAP BLOCK NUMBER (1)

TAX MAP PARCEL NO. 10
DEVELOPERS LOT NUMBER .17
CALCULATED ACREAGE 7.1 AC (C)
DEED ACREAGE 11.2 AC
SCALED DIMENSION 72(S)
DEED DIMENSION 93.67

COUNTY SHIELD 41
STATE SHIELD 10
INTERSTATE SHIELD 87
U.S. HIGHWAY SHIELD 9

SHEET INDEX

TAX MAP OF
TOWN OF
HARRISON
WESTCHESTER COUNTY, NEW YORK

Base Scale of: 1" = 100'
100' 50' 0' 100'

SECTION NUMBER: 67A

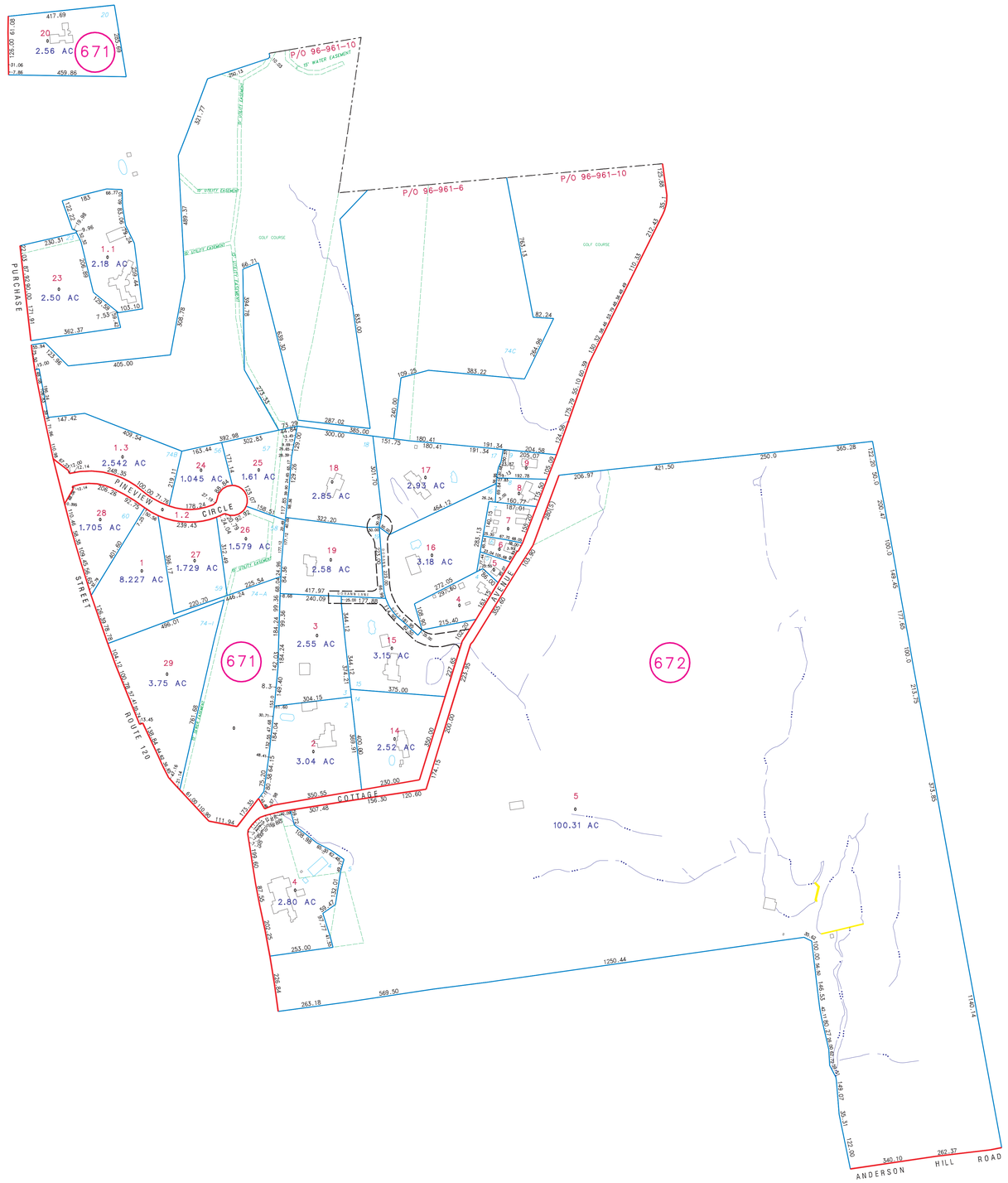

SEWALL
JAMES W. SEWALL COMPANY / Since 1880
Offices nationwide
800 648 4202 sewall.com info@sewall.com

DATE OF COMPLETION: JANUARY 31, 2005

THIS MAP IS PREPARED FOR THE INVENTORY OF REAL PROPERTY FOUND WITHIN THE TOWN OF HARRISON AND IS COMPILED FROM RECORDED DEEDS, PLATS AND OTHER PUBLIC RECORDS AND DATA. USERS OF THIS MAP ARE HEREBY NOTIFIED, THAT THE AFOREMENTIONED PUBLIC RECORDS AND INFORMATION SOURCES SHOULD BE CONSULTED FOR VERIFICATION OF THE INFORMATION CONTAINED ON THIS MAP. THE TOWN AND THE MAPPING COMPANIES ASSUME NO LEGAL RESPONSIBILITY FOR THE INFORMATION CONTAINED ON THIS MAP.

THIS TAX MAP COMPLIES TO THE REQUIREMENT ESTABLISHED BY THE NEW YORK STATE DIVISION OF EQUALIZATION AND ASSESSMENTS ACCORDING TO THE 9 NYCRR 189 RULES AND REGULATIONS.

GRID IS BASED ON THE NEW YORK STATE PLANE COORDINATE SYSTEM 1983 NORTH AMERICAN DATUM

REVISIONS

DATE	ITEM

SPECIAL DISTRICTS

CODE	DISTRICT NAME
SCHOOL -SCH-	HARRISON CENTRAL SCHOOL DISTRICT---552800

LEGEND

TOWN LINE
BLOCK LIMIT
STATE LINE
VILLAGE LINE
SPECIAL DISTRICT
MATCH LINE
STREAM OR DITCH

PROPERTY LINE
ROAD BOUNDARY
RAILROAD BOUNDARY
VISUAL CENTER OF PARCEL
ORIGINAL LOT LINE
DENOTES COMMON OWNER
TAX MAP BLOCK NUMBER (1)

TAX MAP PARCEL NO. 10
DEVELOPERS LOT NUMBER 17
CALCULATED ACREAGE 7.1 AC (C)
DEED ACREAGE 11.2 AC
SCALED DIMENSION 725(S)
DEED DIMENSION 93.67

COUNTY SHIELD 45
STATE SHIELD 28
INTERSTATE SHIELD 87
U.S. HIGHWAY SHIELD 9

SHEET INDEX

TAX MAP OF
TOWN OF
HARRISON
WESTCHESTER COUNTY, NEW YORK
Base Scale of: 1" = 200'
200' 100' 0 200'

SECTION NUMBER: 67B

SEWALL
JAMES W. SEWALL COMPANY / Since 1880
Offices nationwide
800 648 4202 sewall.com info@sewall.com

DATE OF COMPLETION: JANUARY 31, 2005

THIS MAP IS PREPARED FOR THE INVENTORY OF REAL PROPERTY FOUND WITHIN THE TOWN OF HARRISON AND IS COMPILED FROM RECORDED DEEDS, PLATS AND OTHER PUBLIC RECORDS AND DATA. USERS OF THIS MAP ARE HEREBY NOTIFIED THAT THE AFOREMENTIONED PUBLIC PRIMARY INFORMATION SOURCES SHOULD BE CONSULTED FOR VERIFICATION OF THE INFORMATION CONTAINED ON THIS MAP. THE TOWN AND THE MAPPING COMPANIES ASSUME NO LEGAL RESPONSIBILITY FOR THE INFORMATION CONTAINED ON THIS MAP.

THIS TAX MAP COMPLIES TO THE REQUIREMENT ESTABLISHED BY THE NEW YORK STATE DIVISION OF EQUALIZATION AND ASSESSMENTS ACCORDING TO THE 9 NYCRR 189 RULES AND REGULATIONS.

GRID IS BASED ON THE NEW YORK STATE PLANE COORDINATE SYSTEM 1983 NORTH AMERICAN DATUM

REVISIONS

DATE	ITEM

SPECIAL DISTRICTS

CODE	DISTRICT NAME
	SCHOOL -SCH- HARRISON CENTRAL SCHOOL DISTRICT---552800

LEGEND

TOWN LINE	PROPERTY LINE	TAX MAP PARCEL NO.	10	COUNTY SHIELD	(6)
BLOCK LIMIT	ROAD BOUNDARY	DEVELOPERS LOT NUMBER	17	STATE SHIELD	(9A)
STATE LINE	RAILROAD BOUNDARY	CALCULATED ACREAGE	7.1 AC (C)	INTERSTATE SHIELD	(87)
VILLAGE LINE	VISUAL CENTER OF PARCEL	DEED ACREAGE	11.2 AC	U.S. HIGHWAY SHIELD	9
SPECIAL DISTRICT	ORIGINAL LOT LINE	SCALED DIMENSION	72(D)		
MATCH LINE	DENOTES COMMON OWNER	DEED DIMENSION	53.67		
STREAM OR DITCH	TAX MAP BLOCK NUMBER (1)				

SHEET INDEX

TAX MAP OF
TOWN OF
HARRISON
WESTCHESTER COUNTY, NEW YORK
Base Scale of: 1" = 100'
100' 50' 0' 100'

SECTION NUMBER: 68A

SEWALL
JAMES W. SEWALL COMPANY / Since 1880
Offices nationwide
800 648 4202 sewall.com info@sewall.com

DATE OF COMPLETION: JANUARY 31, 2005

THIS MAP IS PREPARED FOR THE INVENTORY OF REAL PROPERTY FOUND WITHIN THE TOWN OF HARRISON AND IS COMPILED FROM RECORDED DEEDS, PLATS AND OTHER PUBLIC RECORDS AND DATA. USERS OF THIS MAP ARE HEREBY NOTIFIED THAT THE AFOREMENTIONED PUBLIC PRIMARY INFORMATION SOURCES SHOULD BE CONSULTED FOR VERIFICATION OF THE INFORMATION CONTAINED ON THIS MAP. THE TOWN AND THE MAPPING COMPANIES ASSUME NO LEGAL RESPONSIBILITY FOR THE INFORMATION CONTAINED ON THIS MAP.

THIS TAX MAP COMPLIES TO THE REQUIREMENT ESTABLISHED BY THE NEW YORK STATE DIVISION OF EQUALIZATION AND ASSESSMENTS ACCORDING TO THE 9 NYCRR 189 RULES AND REGULATIONS.

GRID IS BASED ON THE NEW YORK STATE PLANE COORDINATE SYSTEM 1983 NORTH AMERICAN DATUM

REVISIONS

DATE	ITEM

SPECIAL DISTRICTS

CODE	DISTRICT NAME
SCHOOL -SCH-	HARRISON CENTRAL SCHOOL DISTRICT---552800

LEGEND

- TOWN LINE
- BLOCK LIMIT
- STATE LINE
- VILLAGE LINE
- SPECIAL DISTRICT
- MATCH LINE
- STREAM OR DITCH
- PROPERTY LINE
- ROAD BOUNDARY
- RAILROAD BOUNDARY
- VISUAL CENTER OF PARCEL
- ORIGINAL LOT LINE
- DENOTES COMMON OWNER
- TAX MAP BLOCK NUMBER (1)

TAX MAP PARCEL NO.	10
DEVELOPERS LOT NUMBER	17
CALCULATED ACREAGE	7.1 AC (C)
DEED ACREAGE	11.2 AC
SCALED DIMENSION	726(S)
DEED DIMENSION	53.67

- COUNTY SHIELD (W)
- STATE SHIELD (9A)
- INTERSTATE SHIELD (87)
- U.S. HIGHWAY SHIELD (9)

SHEET INDEX

TAX MAP OF
TOWN OF
HARRISON
WESTCHESTER COUNTY, NEW YORK

Base Scale of: 1"= 200'
200' 100' 0' 200'

SECTION NUMBER: 68B

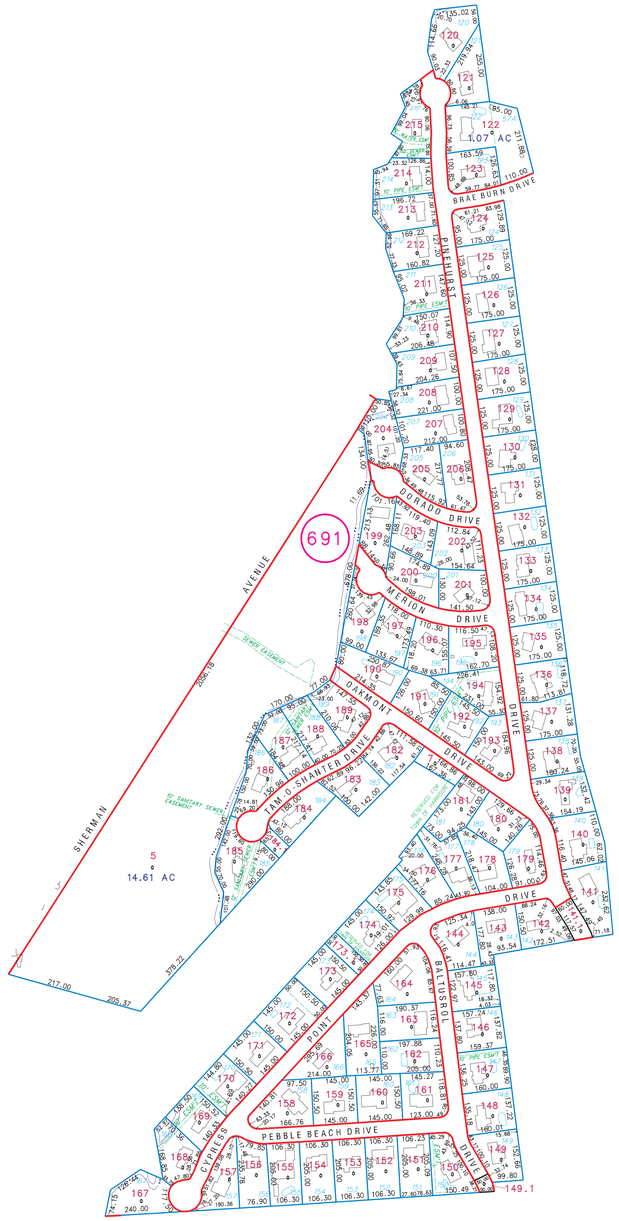

SEWALL
JAMES W. SEWALL COMPANY / Since 1880
Offices nationwide
800 648 4202 sewall.com info@sewall.com

DATE OF COMPLETION: JANUARY 31, 2005

THIS MAP IS PREPARED FOR THE INVENTORY OF REAL PROPERTY FOUND WITHIN THE TOWN OF HARRISON AND IS COMPILED FROM RECORDED DEEDS, PLATS AND OTHER PUBLIC RECORDS AND DATA. USERS OF THIS MAP ARE HEREBY NOTIFIED THAT THE AFORENOTATIONED PUBLIC PRIMARY INFORMATION SOURCES SHOULD BE CONSULTED FOR VERIFICATION OF THE INFORMATION CONTAINED ON THIS MAP. THE TOWN AND THE MAPPING COMPANIES ASSUME NO LEGAL RESPONSIBILITY FOR THE INFORMATION CONTAINED ON THIS MAP.

THIS TAX MAP COMPLIES TO THE REQUIREMENT ESTABLISHED BY THE NEW YORK STATE DIVISION OF EQUALIZATION AND ASSESSMENTS ACCORDING TO THE 9 NYCRR 189 RULES AND REGULATIONS.

GRID IS BASED ON THE NEW YORK STATE PLANE COORDINATE SYSTEM 1983 NORTH AMERICAN DATUM

REVISIONS	
DATE	ITEM

SPECIAL DISTRICTS	
CODE	DISTRICT NAME
	SCHOOL -SCH- HARRISON CENTRAL SCHOOL DISTRICT---552800

LEGEND

TOWN LINE	PROPERTY LINE	TAX MAP PARCEL NO.	10	COUNTY SHIELD	(R)
BLOCK LIMIT	ROAD BOUNDARY	DEVELOPERS LOT NUMBER	17	STATE SHIELD	(R)
STATE LINE	RAILROAD BOUNDARY	CALCULATED ACREAGE	7.1 AC (C)	INTERSTATE SHIELD	(R)
VILLAGE LINE	VISUAL CENTER OF PARCEL	DEED ACREAGE	11.2 AC	U.S. HIGHWAY SHIELD	(R)
SPECIAL DISTRICT	ORIGINAL LOT LINE	SCALED DIMENSION	72x50		
MATCH LINE	DENOTES COMMON OWNER	DEED DIMENSION	50.67		
STREAM OR DITCH	TAX MAP BLOCK NUMBER				

SHEET INDEX

TAX MAP OF
TOWN OF
HARRISON
WESTCHESTER COUNTY, NEW YORK
Base Scale of: 1" = 200'
200' 100' 0' 200'

SECTION NUMBER: 69A

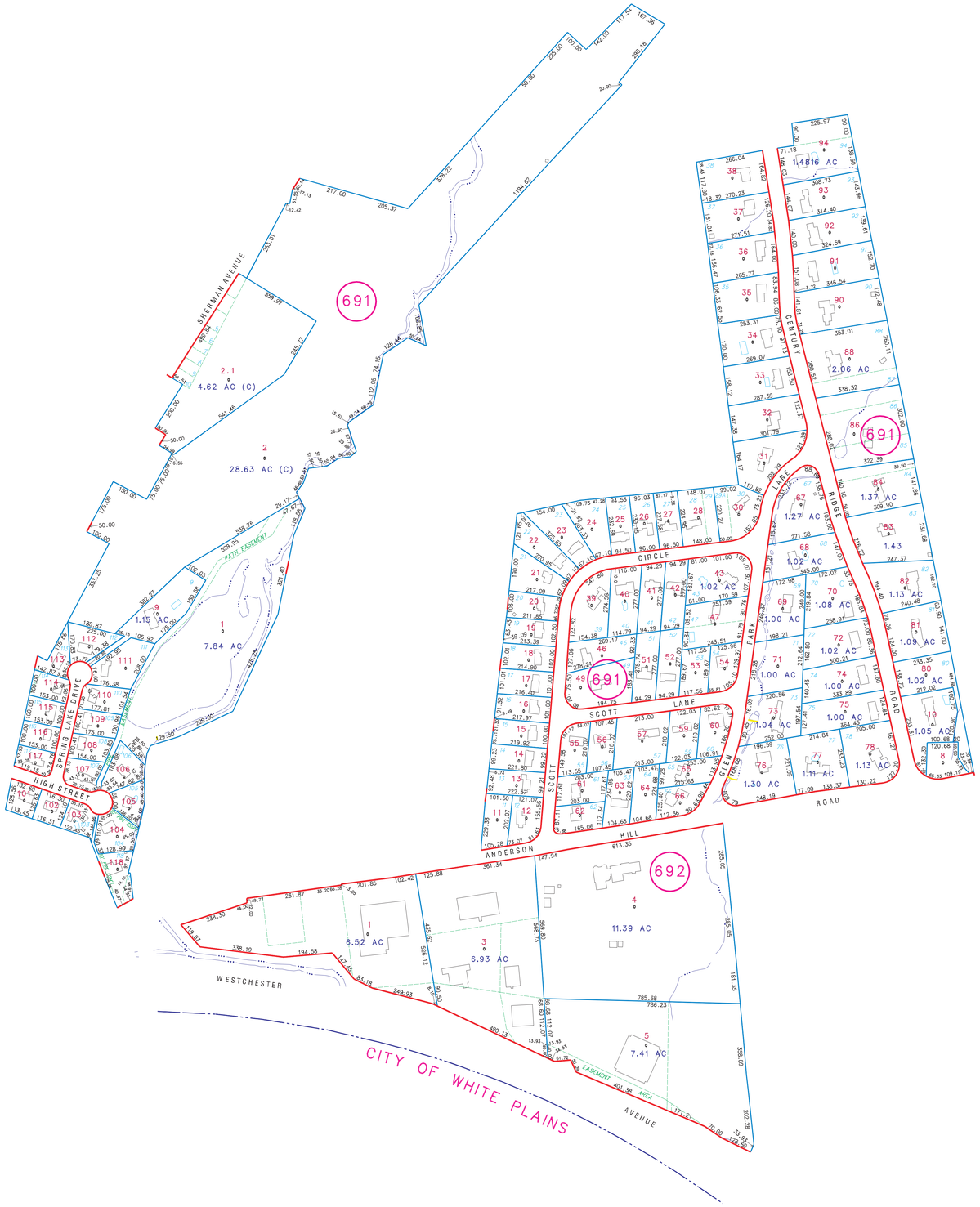

SEWALL
JAMES W. SEWALL COMPANY / Since 1880
Offices nationwide
800 648 4202 sewall.com info@sewall.com

DATE OF COMPLETION: JANUARY 31, 2005

THIS MAP IS PREPARED FOR THE INVENTORY OF REAL PROPERTY FOUND WITHIN THE TOWN OF HARRISON AND IS COMPILED FROM RECORDED DEEDS, PLATS AND OTHER PUBLIC RECORDS AND DATA. USERS OF THIS MAP ARE HEREBY NOTIFIED THAT THE AFOREMENTIONED PUBLIC PRIMARY INFORMATION SOURCES SHOULD BE CONSULTED FOR VERIFICATION OF THE INFORMATION CONTAINED ON THIS MAP. THE TOWN AND THE MAPPING COMPANIES ASSUME NO LEGAL RESPONSIBILITY FOR THE INFORMATION CONTAINED ON THIS MAP.

THIS TAX MAP COMPLIES TO THE REQUIREMENT ESTABLISHED BY THE NEW YORK STATE DIVISION OF EQUALIZATION AND ASSESSMENTS ACCORDING TO THE 9 NYCRR 189 RULES AND REGULATIONS.

GRID IS BASED ON THE NEW YORK STATE PLANE COORDINATE SYSTEM 1983 NORTH AMERICAN DATUM

REVISIONS

DATE	ITEM

SPECIAL DISTRICTS

CODE	DISTRICT NAME
	SCHOOL -SCH- HARRISON CENTRAL SCHOOL DISTRICT---552800

LEGEND

TOWN LINE	PROPERTY LINE	TAX MAP PARCEL NO.	10	COUNTY SHIELD	40
BLOCK LIMIT	ROAD BOUNDARY	DEVELOPERS LOT NUMBER	17	STATE SHIELD	19
STATE LINE	RAILROAD BOUNDARY	CALCULATED ACREAGE	7.1 AC (C)	INTERSTATE SHIELD	87
VILLAGE LINE	VISUAL CENTER OF PARCEL	DEED ACREAGE	11.2 AC	U.S. HIGHWAY SHIELD	1
SPECIAL DISTRICT	ORIGINAL LOT LINE	SCALED DIMENSION	725(S)		
MATCH LINE	DENOTES COMMON OWNER	DEED DIMENSION	53.67		
STREAM OR DITCH	TAX MAP BLOCK NUMBER (1)				

TAX MAP OF
TOWN OF
HARRISON
WESTCHESTER COUNTY, NEW YORK

Base Scale of 1"= 200'
200' 100' 0 200'

SECTION NUMBER: 69B

SEWALL
JAMES W. SEWALL COMPANY / Since 1880
Offices nationwide
800 648 4202 sewall.com info@sewall.com

DATE OF COMPLETION: JANUARY 31, 2005

THIS MAP IS PREPARED FOR THE INVENTORY OF REAL PROPERTY FOUND WITHIN THE TOWN OF HARRISON AND IS COMPILED FROM RECORDED DEEDS, PLATS AND OTHER PUBLIC RECORDS AND DATA. USERS OF THIS MAP ARE HEREBY NOTIFIED THAT THE AFOREMENTIONED PUBLIC PRIMARY INFORMATION SOURCES SHOULD BE CONSULTED FOR VERIFICATION OF THE INFORMATION CONTAINED ON THIS MAP. THE TOWN AND THE MAPPING COMPANIES ASSUME NO LEGAL RESPONSIBILITY FOR THE INFORMATION CONTAINED ON THIS MAP.

THIS TAX MAP COMPLIES TO THE REQUIREMENT ESTABLISHED BY THE NEW YORK STATE DIVISION OF EQUALIZATION AND ASSESSMENTS ACCORDING TO THE 9 NYCRR 189 RULES AND REGULATIONS.

GRID IS BASED ON THE NEW YORK STATE PLANE COORDINATE SYSTEM 1983 NORTH AMERICAN DATUM

REVISIONS

DATE	ITEM

SPECIAL DISTRICTS

CODE	DISTRICT NAME
SCHOOL -SCH-	HARRISON CENTRAL SCHOOL DISTRICT---552800

LEGEND

TOWN LINE	PROPERTY LINE	TAX MAP PARCEL NO.	10	COUNTY SHIELD	4
BLOCK LIMIT	ROAD BOUNDARY	DEVELOPERS LOT NUMBER	17	STATE SHIELD	16
STATE LINE	RAILROAD BOUNDARY	CALCULATED ACREAGE	7.1 AC (C)	INTERSTATE SHIELD	87
VILLAGE LINE	VISUAL CENTER OF PARCEL	DEED ACREAGE	11.2 AC	U.S. HIGHWAY SHIELD	1
SPECIAL DISTRICT	ORIGINAL LOT LINE	SCALED DIMENSION	725(S)		
MATCH LINE	DENOTES COMMON OWNER	DEED DIMENSION	53.67		
STREAM OR DITCH	TAX MAP BLOCK NUMBER (1)				

SHEET INDEX

TAX MAP OF
TOWN OF
HARRISON
WESTCHESTER COUNTY, NEW YORK

Base Scale of: 1"= 100'
100' 50' 0' 100'

SECTION NUMBER: 70

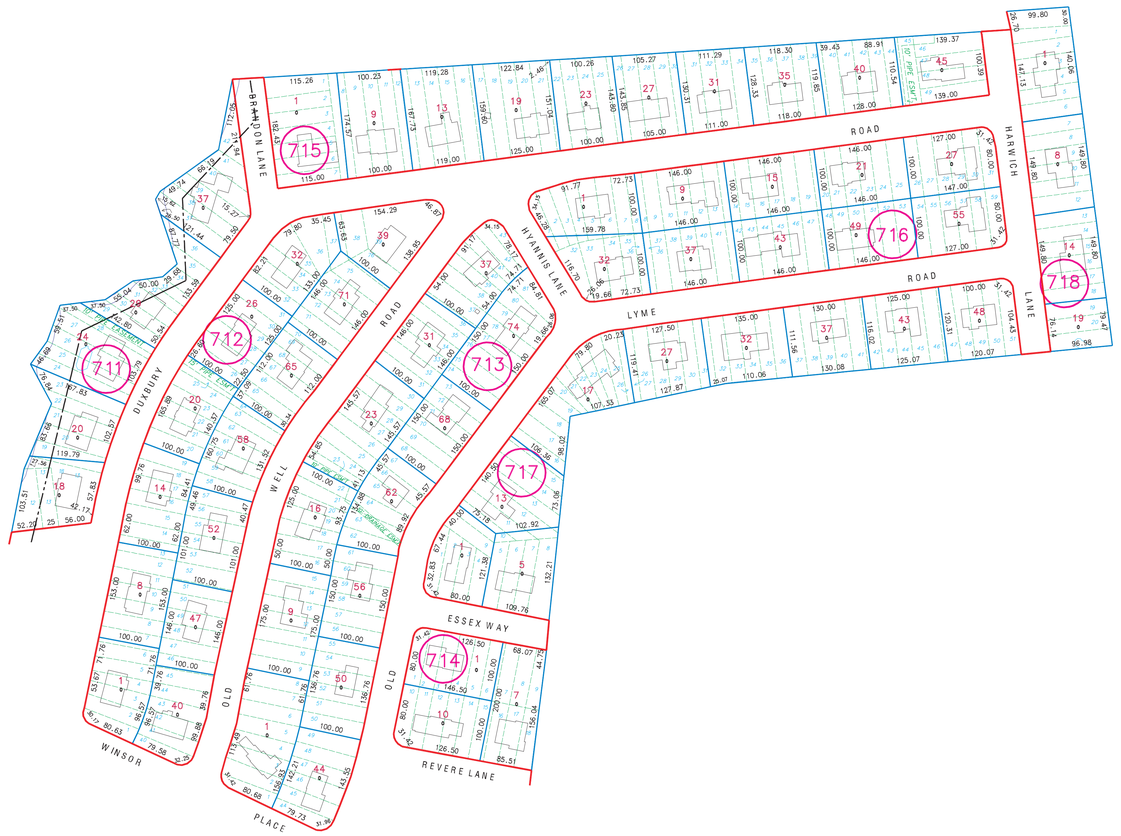

SEWALL
JAMES W. SEWALL COMPANY / Since 1880
Offices nationwide
800 648 4202 sewall.com info@sewall.com

DATE OF COMPLETION: JANUARY 31, 2005

THIS MAP IS PREPARED FOR THE INVENTORY OF REAL PROPERTY FOUND WITHIN THE TOWN OF HARRISON AND IS COMPILED FROM RECORDED DEEDS, PLATS AND OTHER PUBLIC RECORDS AND DATA. USERS OF THIS MAP ARE HEREBY NOTIFIED, THAT THE AFOREMENTIONED PUBLIC RECORDS AND INFORMATION SOURCES SHOULD BE CONSULTED FOR VERIFICATION OF THE INFORMATION CONTAINED ON THIS MAP. THE TOWN AND THE MAPPING COMPANIES ASSUME NO LEGAL RESPONSIBILITY FOR THE INFORMATION CONTAINED ON THIS MAP.

THIS TAX MAP COMPLIES TO THE REQUIREMENT ESTABLISHED BY THE NEW YORK STATE DIVISION OF EQUALIZATION AND ASSESSMENTS ACCORDING TO THE 9 NYCRR 189 RULES AND REGULATIONS.

GRID IS BASED ON THE NEW YORK STATE PLANE COORDINATE SYSTEM 1983 NORTH AMERICAN DATUM

REVISIONS

DATE	ITEM

SPECIAL DISTRICTS

CODE	DISTRICT NAME
	SCHOOL -SCH- HARRISON CENTRAL SCHOOL DISTRICT---552800

LEGEND

TOWN LINE
BLOCK LIMIT
STATE LINE
VILLAGE LINE
SPECIAL DISTRICT
MATCH LINE
STREAM OR DITCH

PROPERTY LINE
ROAD BOUNDARY
RAILROAD BOUNDARY
VISUAL CENTER OF PARCEL
ORIGINAL LOT LINE
DENOTES COMMON OWNER
TAX MAP BLOCK NUMBER (1)

TAX MAP PARCEL NO. 10
DEVELOPERS LOT NUMBER /7
CALCULATED ACREAGE 7.1 AC (C)
DEED ACREAGE 11.2 AC
SCALED DIMENSION 725(S)
DEED DIMENSION 93.67

COUNTY SHIELD 4C
STATE SHIELD 71
INTERSTATE SHIELD 87
U.S. HIGHWAY SHIELD 9

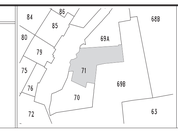

SHEET INDEX

TAX MAP OF
TOWN OF
HARRISON
WESTCHESTER COUNTY, NEW YORK

Base Scale of 1" = 100'
100' 50' 0' 100'

SECTION NUMBER: 71

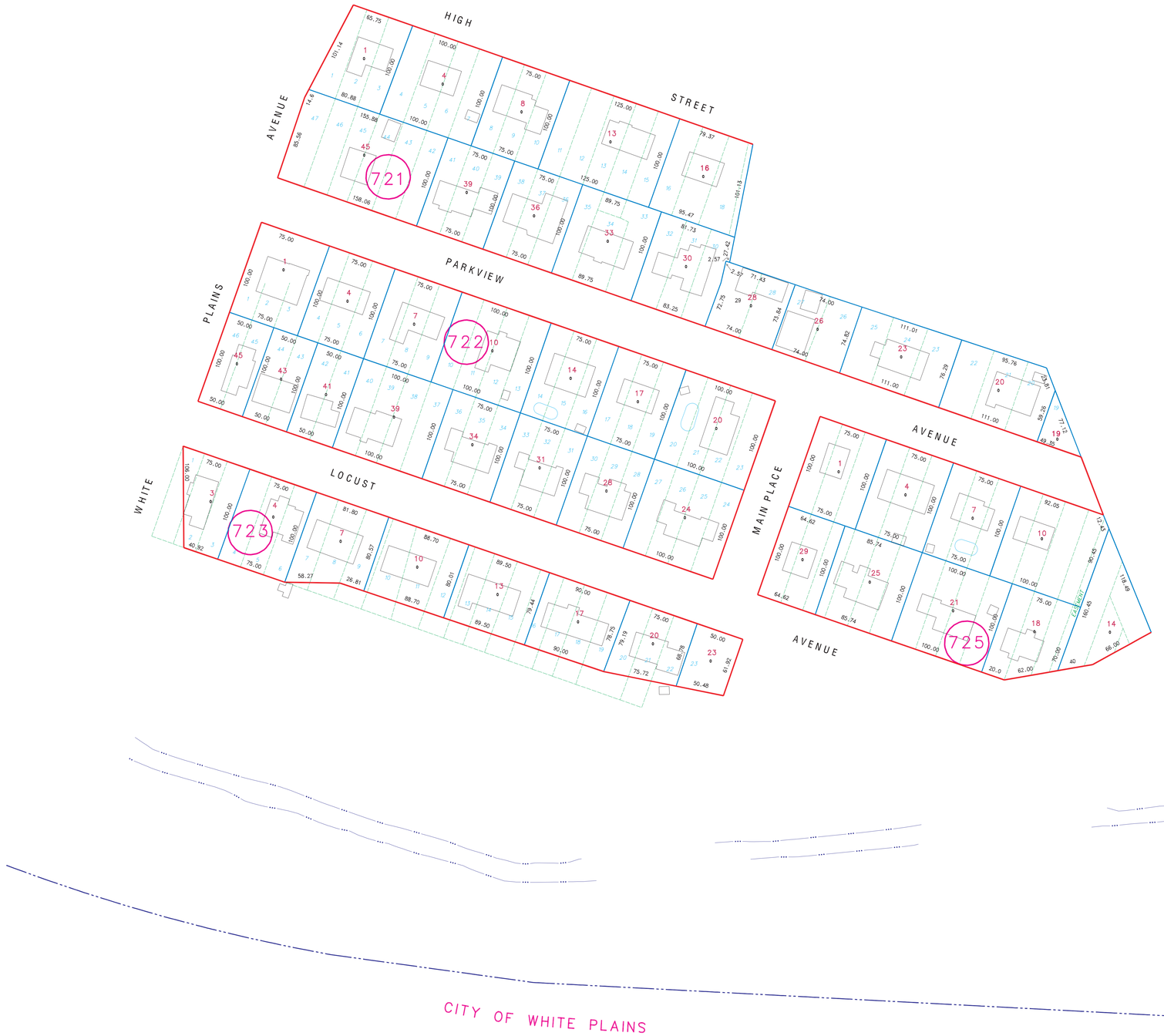

SEWALL
JAMES W. SEWALL COMPANY / Since 1880
Offices nationwide
800 648 4202 sewall.com info@sewall.com

DATE OF COMPLETION: JANUARY 31, 2005

THIS MAP IS PREPARED FOR THE INVENTORY OF REAL PROPERTY FOUND WITHIN THE TOWN OF HARRISON AND IS COMPILED FROM RECORDED DEEDS, PLATS AND OTHER PUBLIC RECORDS AND DATA. USERS OF THIS MAP ARE HEREBY NOTIFIED THAT THE AFOREMENTIONED PUBLIC PRIMARY INFORMATION SOURCES SHOULD BE CONSULTED FOR VERIFICATION OF THE INFORMATION CONTAINED ON THIS MAP. THE TOWN AND THE MAPPING COMPANIES ASSUME NO LEGAL RESPONSIBILITY FOR THE INFORMATION CONTAINED ON THIS MAP.

THIS TAX MAP COMPLIES TO THE REQUIREMENT ESTABLISHED BY THE NEW YORK STATE DIVISION OF EQUALIZATION AND ASSESSMENTS ACCORDING TO THE 9 NYCRR 189 RULES AND REGULATIONS.

GRID IS BASED ON THE NEW YORK STATE PLANE COORDINATE SYSTEM 1983 NORTH AMERICAN DATUM

REVISIONS

DATE	ITEM

SPECIAL DISTRICTS

CODE	DISTRICT NAME
SCHOOL -SCH-	HARRISON CENTRAL SCHOOL DISTRICT---552800

LEGEND

TOWN LINE
BLOCK LIMIT
STATE LINE
VILLAGE LINE
SPECIAL DISTRICT
MATCH LINE
STREAM OR DITCH

PROPERTY LINE
ROAD BOUNDARY
RAILROAD BOUNDARY
VISUAL CENTER OF PARCEL
ORIGINAL LOT LINE
DENOTES COMMON OWNER
TAX MAP BLOCK NUMBER (1)

TAX MAP PARCEL NO. 10
DEVELOPERS LOT NUMBER 17
CALCULATED ACREAGE 7.1 AC (C)
DEED ACREAGE 11.2 AC
SCALED DIMENSION 725(S)
DEED DIMENSION 53.67

COUNTY SHIELD 4E
STATE SHIELD 9B
INTERSTATE SHIELD 87
U.S. HIGHWAY SHIELD 1

SHEET INDEX

TAX MAP OF
TOWN OF
HARRISON
WESTCHESTER COUNTY, NEW YORK

Base Scale of 1" = 50'
50' 25' 0 50'

SECTION NUMBER: 72

SEWALL
JAMES W. SEWALL COMPANY / Since 1880
Offices nationwide
800 648 4202 sewall.com info@sewall.com

DATE OF COMPLETION: JANUARY 31, 2005

THIS MAP IS PREPARED FOR THE INVENTORY OF REAL PROPERTY FOUND WITHIN THE TOWN OF HARRISON AND IS COMPILED FROM RECORDED DEEDS, PLATS AND OTHER PUBLIC RECORDS AND DATA. USERS OF THIS MAP ARE HEREBY NOTIFIED THAT THE AFOREMENTIONED PUBLIC PRIMARY INFORMATION SOURCES SHOULD BE CONSULTED FOR VERIFICATION OF THE INFORMATION CONTAINED ON THIS MAP. THE TOWN AND THE MAPPING COMPANIES ASSUME NO LEGAL RESPONSIBILITY FOR THE INFORMATION CONTAINED ON THIS MAP.

THIS TAX MAP COMPLIES TO THE REQUIREMENT ESTABLISHED BY THE NEW YORK STATE DIVISION OF EQUALIZATION AND ASSESSMENTS ACCORDING TO THE 9 NYCRR 189 RULES AND REGULATIONS.

GRID IS BASED ON THE NEW YORK STATE PLANE COORDINATE SYSTEM 1983 NORTH AMERICAN DATUM

REVISIONS

DATE	ITEM

SPECIAL DISTRICTS

CODE	DISTRICT NAME
	SCHOOL -SCH- HARRISON CENTRAL SCHOOL DISTRICT---552800

LEGEND

TOWN LINE		PROPERTY LINE		TAX MAP PARCEL NO.	10	COUNTY SHIELD	(C)
BLOCK LIMIT		ROAD BOUNDARY		DEVELOPERS LOT NUMBER	17	STATE SHIELD	(S)
STATE LINE		RAILROAD BOUNDARY		CALCULATED ACREAGE	7.1 AC (C)	INTERSTATE SHIELD	(I)
VILLAGE LINE		VISUAL CENTER OF PARCEL		DEED ACREAGE	11.2 AC	U.S. HIGHWAY SHIELD	(U)
SPECIAL DISTRICT		ORIGINAL LOT LINE		SCALED DIMENSION	72(S)		
MATCH LINE		DENOTES COMMON OWNER		DEED DIMENSION	53.67		
STREAM OR DITCH		TAX MAP BLOCK NUMBER	(1)				

SHEET INDEX

TAX MAP OF
TOWN OF
HARRISON
WESTCHESTER COUNTY, NEW YORK

Base Scale of : 1" = 50'
50' 25' 0' 50'

SECTION NUMBER: 73

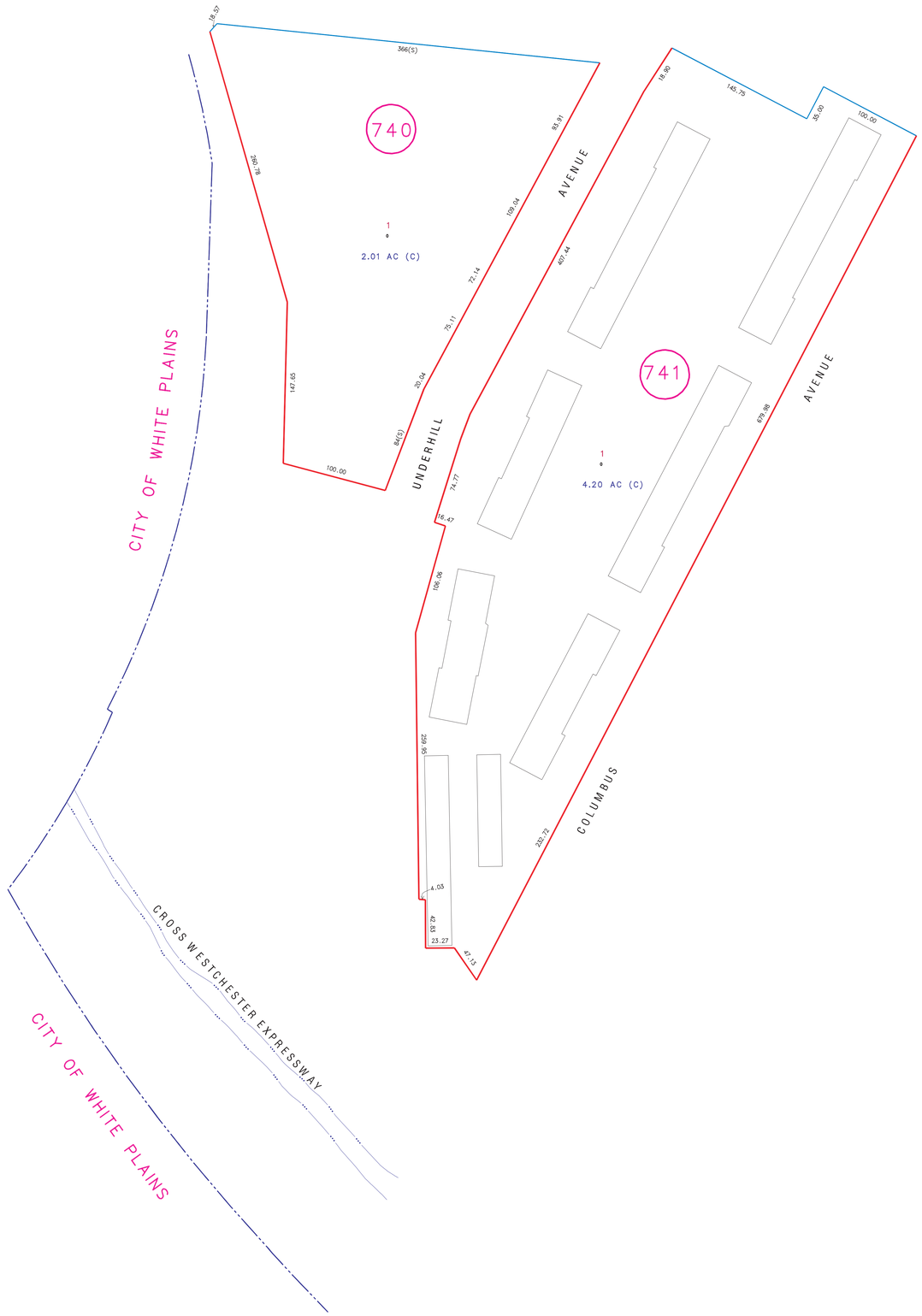

SEWALL
JAMES W. SEWALL COMPANY / Since 1880
Offices nationwide
800 648 4202 sewall.com info@sewall.com

DATE OF COMPLETION: JANUARY 31, 2005

THIS MAP IS PREPARED FOR THE INVENTORY OF REAL PROPERTY FOUND WITHIN THE TOWN OF HARRISON AND IS COMPILED FROM RECORDED DEEDS, PLATS AND OTHER PUBLIC RECORDS AND DATA. USERS OF THIS MAP ARE HEREBY NOTIFIED THAT THE AFOREMENTIONED PUBLIC PRIMARY INFORMATION SOURCES SHOULD BE CONSULTED FOR VERIFICATION OF THE INFORMATION CONTAINED ON THIS MAP. THE TOWN AND THE MAPPING COMPANIES ASSUME NO LEGAL RESPONSIBILITY FOR THE INFORMATION CONTAINED ON THIS MAP.

THIS TAX MAP COMPLIES TO THE REQUIREMENT ESTABLISHED BY THE NEW YORK STATE DIVISION OF EQUALIZATION AND ASSESSMENTS ACCORDING TO THE 9 NYCRR 189 RULES AND REGULATIONS.

GRID IS BASED ON THE NEW YORK STATE PLANE COORDINATE SYSTEM 1983 NORTH AMERICAN DATUM

REVISIONS

DATE	ITEM

SPECIAL DISTRICTS

CODE	DISTRICT NAME
SCHOOL -SCH-	HARRISON CENTRAL SCHOOL DISTRICT---552800

LEGEND

TOWN LINE
BLOCK LIMIT
STATE LINE
VILLAGE LINE
SPECIAL DISTRICT
MATCH LINE
STREAM OR DITCH

PROPERTY LINE
ROAD BOUNDARY
RAILROAD BOUNDARY
VISUAL CENTER OF PARCEL
ORIGINAL LOT LINE
DENOTES COMMON OWNER
TAX MAP BLOCK NUMBER

TAX MAP PARCEL NO. 10
DEVELOPERS LOT NUMBER 17
CALCULATED ACREAGE 7.1 AC (C)
DEED ACREAGE 11.2 AC
SCALED DIMENSION 72(S)
DEED DIMENSION 93.67

COUNTY SHIELD
STATE SHIELD
INTERSTATE SHIELD
U.S. HIGHWAY SHIELD

SHEET INDEX

TAX MAP OF
TOWN OF
HARRISON
WESTCHESTER COUNTY, NEW YORK

Base Scale of: 1" = 50'
50' 25' 0' 50'

SECTION NUMBER: 74

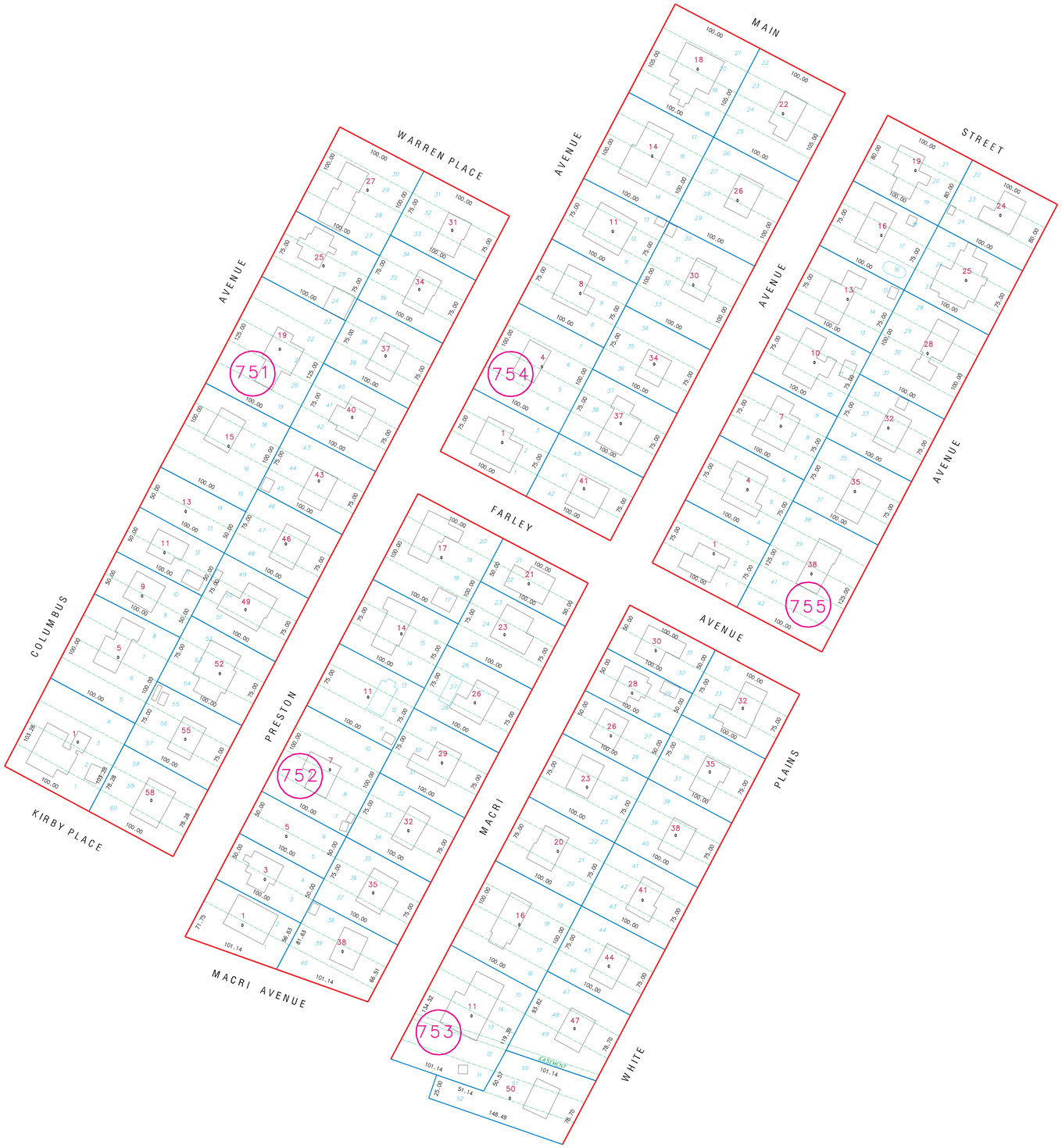

SEWALL
JAMES W. SEWALL COMPANY / Since 1880
Offices nationwide
800 648-4202 sewall.com info@sewall.com

DATE OF COMPLETION: JANUARY 31, 2005

THIS MAP IS PREPARED FOR THE INVENTORY OF REAL PROPERTY FOUND WITHIN THE TOWN OF HARRISON AND IS COMPILED FROM RECORDED DEEDS, PLATS AND OTHER PUBLIC RECORDS AND DATA. USERS OF THIS MAP ARE HEREBY NOTIFIED THAT THE AFOREMENTIONED PUBLIC PRIMARY INFORMATION SOURCES SHOULD BE CONSULTED FOR VERIFICATION OF THE INFORMATION CONTAINED ON THIS MAP. THE TOWN AND THE MAPPING COMPANIES ASSUME NO LEGAL RESPONSIBILITY FOR THE INFORMATION CONTAINED ON THIS MAP.

THIS TAX MAP COMPLIES TO THE REQUIREMENT ESTABLISHED BY THE NEW YORK STATE DIVISION OF EQUALIZATION AND ASSESSMENTS ACCORDING TO THE 9 NYCRR 189 RULES AND REGULATIONS.

GRID IS BASED ON THE NEW YORK STATE PLANE COORDINATE SYSTEM 1983 NORTH AMERICAN DATUM

REVISIONS

DATE	ITEM

SPECIAL DISTRICTS

CODE	DISTRICT NAME
	SCHOOL -SCH- HARRISON CENTRAL SCHOOL DISTRICT---552800

LEGEND

TOWN LINE	PROPERTY LINE	TAX MAP PARCEL NO.	10	COUNTY SHIELD	40
BLOCK LIMIT	ROAD BOUNDARY	DEVELOPERS LOT NUMBER	17	STATE SHIELD	119
STATE LINE	RAILROAD BOUNDARY	CALCULATED ACREAGE	7.1 AC (C)	INTERSTATE SHIELD	87
VILLAGE LINE	VISUAL CENTER OF PARCEL	DEED ACREAGE	11.2 AC	U.S. HIGHWAY SHIELD	9
SPECIAL DISTRICT	ORIGINAL LOT LINE	SCALED DIMENSION	725(S)		
MATCH LINE	DENOTES COMMON OWNER	DEED DIMENSION	53.67		
STREAM OR DITCH	TAX MAP BLOCK NUMBER (1)				

SHEET INDEX

TAX MAP OF
TOWN OF
HARRISON
WESTCHESTER COUNTY, NEW YORK

Base Scale of - 1" = 50'
50' 25' 0' 50'

SECTION NUMBER: 75

SEWALL
JAMES W. SEWALL COMPANY / Since 1880
Offices nationwide
800 648 4202 sewall.com info@sewall.com

DATE OF COMPLETION: JANUARY 31, 2005

THIS MAP IS PREPARED FOR THE INVENTORY OF REAL PROPERTY FOUND WITHIN THE TOWN OF HARRISON AND IS COMPILED FROM RECORDED DEEDS, PLATS AND OTHER PUBLIC RECORDS AND DATA. USERS OF THIS MAP ARE HEREBY NOTIFIED THAT THE AFOREMENTIONED PUBLIC PRIMARY INFORMATION SOURCES SHOULD BE CONSULTED FOR VERIFICATION OF THE INFORMATION CONTAINED ON THIS MAP. THE TOWN AND THE MAPPING COMPANIES ASSUME NO LEGAL RESPONSIBILITY FOR THE INFORMATION CONTAINED ON THIS MAP.

THIS TAX MAP COMPLIES TO THE REQUIREMENT ESTABLISHED BY THE NEW YORK STATE DIVISION OF EQUALIZATION AND ASSESSMENTS ACCORDING TO THE 9 NYCRR 189 RULES AND REGULATIONS.

GRID IS BASED ON THE NEW YORK STATE PLANE COORDINATE SYSTEM 1983 NORTH AMERICAN DATUM

REVISIONS	
DATE	ITEM

SPECIAL DISTRICTS	
CODE	DISTRICT NAME
	SCHOOL -SCH- HARRISON CENTRAL SCHOOL DISTRICT---552800

LEGEND

TOWN LINE	PROPERTY LINE	TAX MAP PARCEL NO.	10	COUNTY SHIELD	9E
BLOCK LIMIT	ROAD BOUNDARY	DEVELOPERS LOT NUMBER	17	STATE SHIELD	9A
STATE LINE	RAILROAD BOUNDARY	CALCULATED ACREAGE	7.1 AC (C)	INTERSTATE SHIELD	9W
VILLAGE LINE	VISUAL CENTER OF PARCEL	DEED ACREAGE	11.2 AC	U.S. HIGHWAY SHIELD	9
SPECIAL DISTRICT	ORIGINAL LOT LINE	SCALED DIMENSION	72x50		
MATCH LINE	DENOTES COMMON OWNER	DEED DIMENSION	53.67		
STREAM OR DITCH	TAX MAP BLOCK NUMBER (1)				

SHEET INDEX

TAX MAP OF
TOWN OF
HARRISON
WESTCHESTER COUNTY, NEW YORK
Base Scale of : 1" = 50'
50' 25' 0' 50'

SECTION NUMBER: 76

SEWALL
JAMES W. SEWALL COMPANY / Since 1880
Offices nationwide
800 648 4202 sewall.com info@sewall.com

DATE OF COMPLETION: JANUARY 31, 2005

THIS MAP IS PREPARED FOR THE INVENTORY OF REAL PROPERTY FOUND WITHIN THE TOWN OF HARRISON AND IS COMPILED FROM RECORDED DEEDS, PLATS AND OTHER PUBLIC RECORDS AND DATA. USERS OF THIS MAP ARE HEREBY NOTIFIED THAT THE AFORENTIONED PUBLIC PRIMARY INFORMATION SOURCES SHOULD BE CONSULTED FOR VERIFICATION OF THE INFORMATION CONTAINED ON THIS MAP. THE TOWN AND THE MAPPING COMPANIES ASSUME NO LEGAL RESPONSIBILITY FOR THE INFORMATION CONTAINED ON THIS MAP.

THIS TAX MAP COMPLIES TO THE REQUIREMENT ESTABLISHED BY THE NEW YORK STATE DIVISION OF EQUALIZATION AND ASSESSMENTS ACCORDING TO THE 9 NYCRR 189 RULES AND REGULATIONS.

GRID IS BASED ON THE NEW YORK STATE PLANE COORDINATE SYSTEM 1983 NORTH AMERICAN DATUM

REVISIONS	
DATE	ITEM

SPECIAL DISTRICTS	
CODE	DISTRICT NAME
	SCHOOL -SCH- HARRISON CENTRAL SCHOOL DISTRICT---552800

LEGEND

TOWN LINE	PROPERTY LINE	TAX MAP PARCEL NO.	10	COUNTY SHIELD	(9)
BLOCK LIMIT	ROAD BOUNDARY	DEVELOPERS LOT NUMBER	17	STATE SHIELD	(9)
STATE LINE	RAILROAD BOUNDARY	CALCULATED ACREAGE	7.1 AC (C)	INTERSTATE SHIELD	(9)
VILLAGE LINE	VISUAL CENTER OF PARCEL	DEED ACREAGE	11.2 AC	U.S. HIGHWAY SHIELD	(9)
SPECIAL DISTRICT	ORIGINAL LOT LINE	SCALED DIMENSION	725(S)		
MATCH LINE	DENOTES COMMON OWNER	DEED DIMENSION	53.67		
STREAM OR DITCH	TAX MAP BLOCK NUMBER	(1)			

SHEET INDEX

TAX MAP OF
TOWN OF
HARRISON
WESTCHESTER COUNTY, NEW YORK

Base Scale of : 1" = 50'
50' 25' 0' 50'

SECTION NUMBER: 79

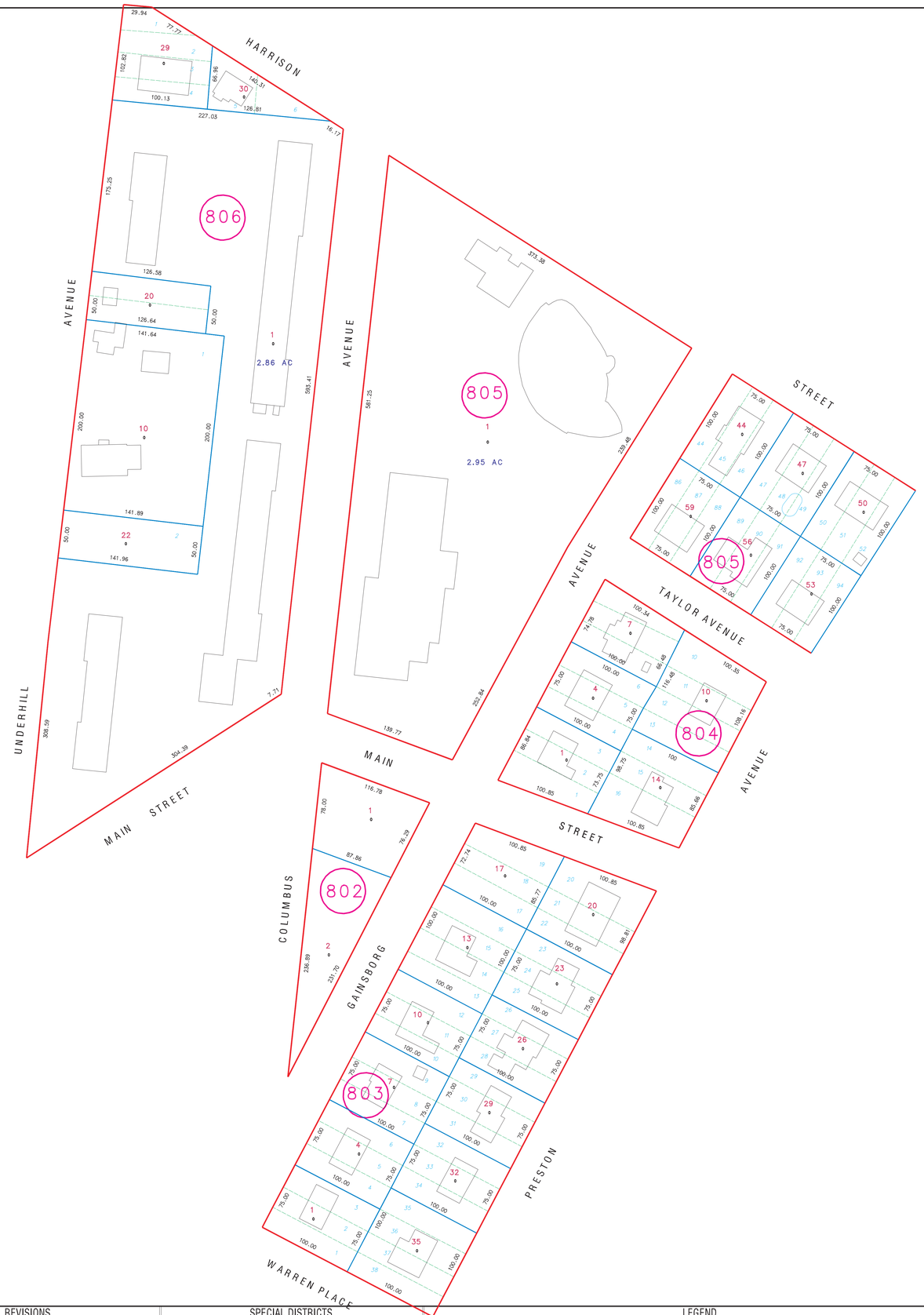
HARRISON
AVENUE
UNDERHILL
MAIN STREET
MAIN
AVENUE
AVENUE
TAYLOR AVENUE
STREET
AVENUE
STREET
COLUMBUS
GAINSBORG
PRESTON
WARREN PLACE
806
805
804
803
802
1
2.86 AC
1
2.95 AC
20
22
10
29
30
44
47
50
59
56
53
7
4
10
1
2
1
17
13
23
10
26
29
32
35
20
29.94
77.77
102.82
68.96
140.31
100.13
126.81
227.03
16.17
175.25
126.58
126.64
50.00
50.00
141.64
200.00
200.00
141.89
50.00
50.00
141.96
585.41
7.71
308.59
304.59
373.38
581.25
239.48
253.84
139.77
116.78
78.00
76.39
87.86
236.89
231.70
100.85
72.74
85.77
88.81
100.00
75.00
100.34
74.18
100.35
116.48
108.16
86.84
98.73
73.75
85.66
100.85
100.85
SEWALL
JAMES W. SEWALL COMPANY / Since 1880
Offices nationwide
800 648 4202 sewall.com info@sewall.com
DATE OF COMPLETION: JANUARY 31, 2005
THIS MAP IS PREPARED FOR THE INVENTORY OF REAL PROPERTY FOUND WITHIN THE TOWN OF HARRISON AND IS COMPILED FROM RECORDED DEEDS, PLATS AND OTHER PUBLIC RECORDS AND DATA. USERS OF THIS MAP ARE HEREBY NOTIFIED THAT THE AFOREMENTIONED PUBLIC PRIMARY INFORMATION SOURCES SHOULD BE CONSULTED FOR VERIFICATION OF THE INFORMATION CONTAINED ON THIS MAP. THE TOWN AND THE MAPPING COMPANIES ASSUME NO LEGAL RESPONSIBILITY FOR THE INFORMATION CONTAINED ON THIS MAP.
THIS TAX MAP COMPLIES TO THE REQUIREMENT ESTABLISHED BY THE NEW YORK STATE DIVISION OF EQUALIZATION AND ASSESSMENTS ACCORDING TO THE 9 NYCRR 189 RULES AND REGULATIONS.
GRID IS BASED ON THE NEW YORK STATE PLANE COORDINATE SYSTEM 1983 NORTH AMERICAN DATUM
REVISIONS
DATE
ITEM
SPECIAL DISTRICTS
CODE
DISTRICT NAME
SCHOOL -SCH- HARRISON CENTRAL SCHOOL DISTRICT---552800
LEGEND
TOWN LINE
BLOCK LIMIT
STATE LINE
VILLAGE LINE
SPECIAL DISTRICT
MATCH LINE
STREAM OR DITCH
PROPERTY LINE
ROAD BOUNDARY
RAILROAD BOUNDARY
VISUAL CENTER OF PARCEL
ORIGINAL LOT LINE
DENOTES COMMON OWNER
TAX MAP BLOCK NUMBER
1
TAX MAP PARCEL NO. 10
DEVELOPERS LOT NUMBER 17
CALCULATED ACREAGE 7.1 AC (C)
DEED ACREAGE 11.2 AC
SCALED DIMENSION 72x53
DEED DIMENSION 53.67
COUNTY SHIELD
STATE SHIELD
INTERSTATE SHIELD
U.S. HIGHWAY SHIELD
83
84
86
82
80
85
79
81
74
75
76
699
SHEET INDEX
TAX MAP OF
TOWN OF
HARRISON
WESTCHESTER COUNTY, NEW YORK
Base Scale of : 1" = 50'
50' 25' 0' 50'
SECTION NUMBER: 80

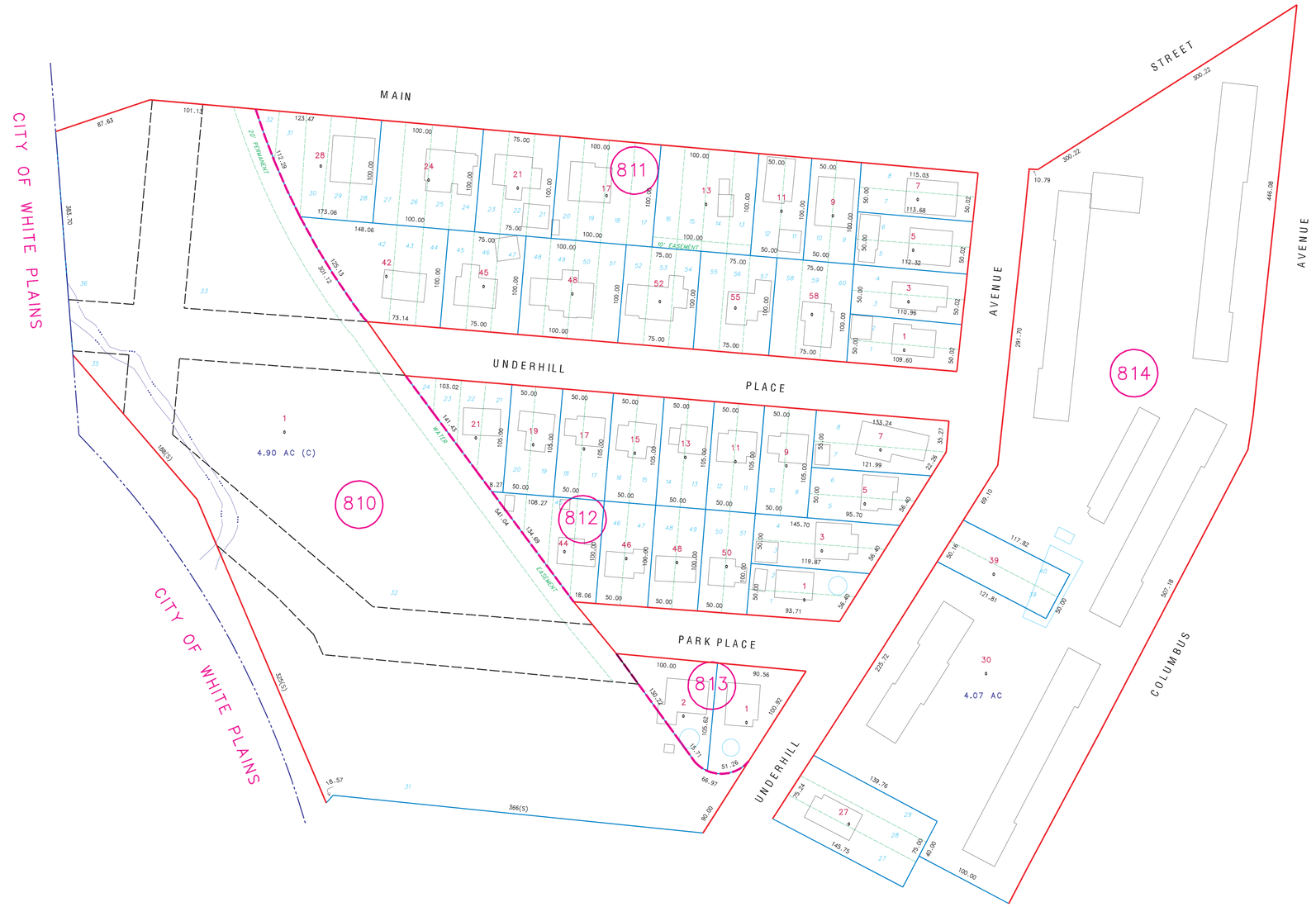

SEWALL
JAMES W. SEWALL COMPANY / Since 1880
Offices nationwide
800 648-4202 sewall.com info@sewall.com

DATE OF COMPLETION: JANUARY 31, 2005

THIS MAP IS PREPARED FOR THE INVENTORY OF REAL PROPERTY FOUND WITHIN THE TOWN OF HARRISON AND IS COMPILED FROM RECORDED DEEDS, PLATS AND OTHER PUBLIC RECORDS AND DATA. USERS OF THIS MAP ARE HEREBY NOTIFIED THAT THE AFOREMENTIONED PUBLIC PRIMARY INFORMATION SOURCES SHOULD BE CONSULTED FOR VERIFICATION OF THE INFORMATION CONTAINED ON THIS MAP. THE TOWN AND THE MAPPING COMPANIES ASSUME NO LEGAL RESPONSIBILITY FOR THE INFORMATION CONTAINED ON THIS MAP.

THIS TAX MAP COMPLIES TO THE REQUIREMENT ESTABLISHED BY THE NEW YORK STATE DIVISION OF EQUALIZATION AND ASSESSMENTS ACCORDING TO THE 9 NYCRR 189 RULES AND REGULATIONS.

GRID IS BASED ON THE NEW YORK STATE PLANE COORDINATE SYSTEM 1983 NORTH AMERICAN DATUM

REVISIONS

DATE	ITEM

SPECIAL DISTRICTS

CODE	DISTRICT NAME
	SCHOOL -SCH- HARRISON CENTRAL SCHOOL DISTRICT---552800

LEGEND

TOWN LINE	PROPERTY LINE	TAX MAP PARCEL NO.	10	COUNTY SHIELD	40
BLOCK LIMIT	ROAD BOUNDARY	DEVELOPERS LOT NUMBER	17	STATE SHIELD	119
STATE LINE	RAILROAD BOUNDARY	CALCULATED ACREAGE	7.1 AC (C)	INTERSTATE SHIELD	87
VILLAGE LINE	VISUAL CENTER OF PARCEL	DEED ACREAGE	11.2 AC	U.S. HIGHWAY SHIELD	1
SPECIAL DISTRICT	ORIGINAL LOT LINE	SCALED DIMENSION	726(S)		
MATCH LINE	DENOTES COMMON OWNER	DEED DIMENSION	53.67		
STREAM OR DITCH	TAX MAP BLOCK NUMBER				

SHEET INDEX

TAX MAP OF
TOWN OF
HARRISON
WESTCHESTER COUNTY, NEW YORK
Base Scale of 1" = 50'
50' 25' 0' 50'

SECTION NUMBER: 81

SEWALL
JAMES W. SEWALL COMPANY / Since 1880
Offices nationwide
800 648 4202 sewall.com info@sewall.com

DATE OF COMPLETION: JANUARY 31, 2005

THIS MAP IS PREPARED FOR THE INVENTORY OF REAL PROPERTY FOUND WITHIN THE TOWN OF HARRISON AND IS COMPILED FROM RECORDED DEEDS, PLATS AND OTHER PUBLIC RECORDS AND DATA. USERS OF THIS MAP ARE HEREBY NOTIFIED THAT THE AFOREMENTIONED PUBLIC PRIMARY INFORMATION SOURCES SHOULD BE CONSULTED FOR VERIFICATION OF THE INFORMATION CONTAINED ON THIS MAP. THE TOWN AND THE MAPPING COMPANIES ASSUME NO LEGAL RESPONSIBILITY FOR THE INFORMATION CONTAINED ON THIS MAP.

THIS TAX MAP COMPLIES TO THE REQUIREMENT ESTABLISHED BY THE NEW YORK STATE DIVISION OF EQUALIZATION AND ASSESSMENTS ACCORDING TO THE 9 NYCRR 189 RULES AND REGULATIONS.

GRID IS BASED ON THE NEW YORK STATE PLANE COORDINATE SYSTEM 1983 NORTH AMERICAN DATUM

REVISIONS

DATE	ITEM

SPECIAL DISTRICTS

CODE	DISTRICT NAME
	SCHOOL -SCH- HARRISON CENTRAL SCHOOL DISTRICT---552800

LEGEND

TOWN LINE	PROPERTY LINE	TAX MAP PARCEL NO.	10	COUNTY SHIELD	40
BLOCK LIMIT	ROAD BOUNDARY	DEVELOPERS LOT NUMBER	17	STATE SHIELD	19
STATE LINE	RAILROAD BOUNDARY	CALCULATED ACREAGE	7.1 AC (C)	INTERSTATE SHIELD	87
VILLAGE LINE	VISUAL CENTER OF PARCEL	DEED ACREAGE	11.2 AC	U.S. HIGHWAY SHIELD	1
SPECIAL DISTRICT	ORIGINAL LOT LINE	SCALED DIMENSION	72(S)		
MATCH LINE	DENOTES COMMON OWNER	DEED DIMENSION	53.67		
STREAM OR DITCH	TAX MAP BLOCK NUMBER (1)				

SHEET INDEX

TAX MAP OF
TOWN OF
HARRISON
WESTCHESTER COUNTY, NEW YORK

Base Scale of: 1" = 50'
50' 25' 0' 50'

SECTION NUMBER: 82

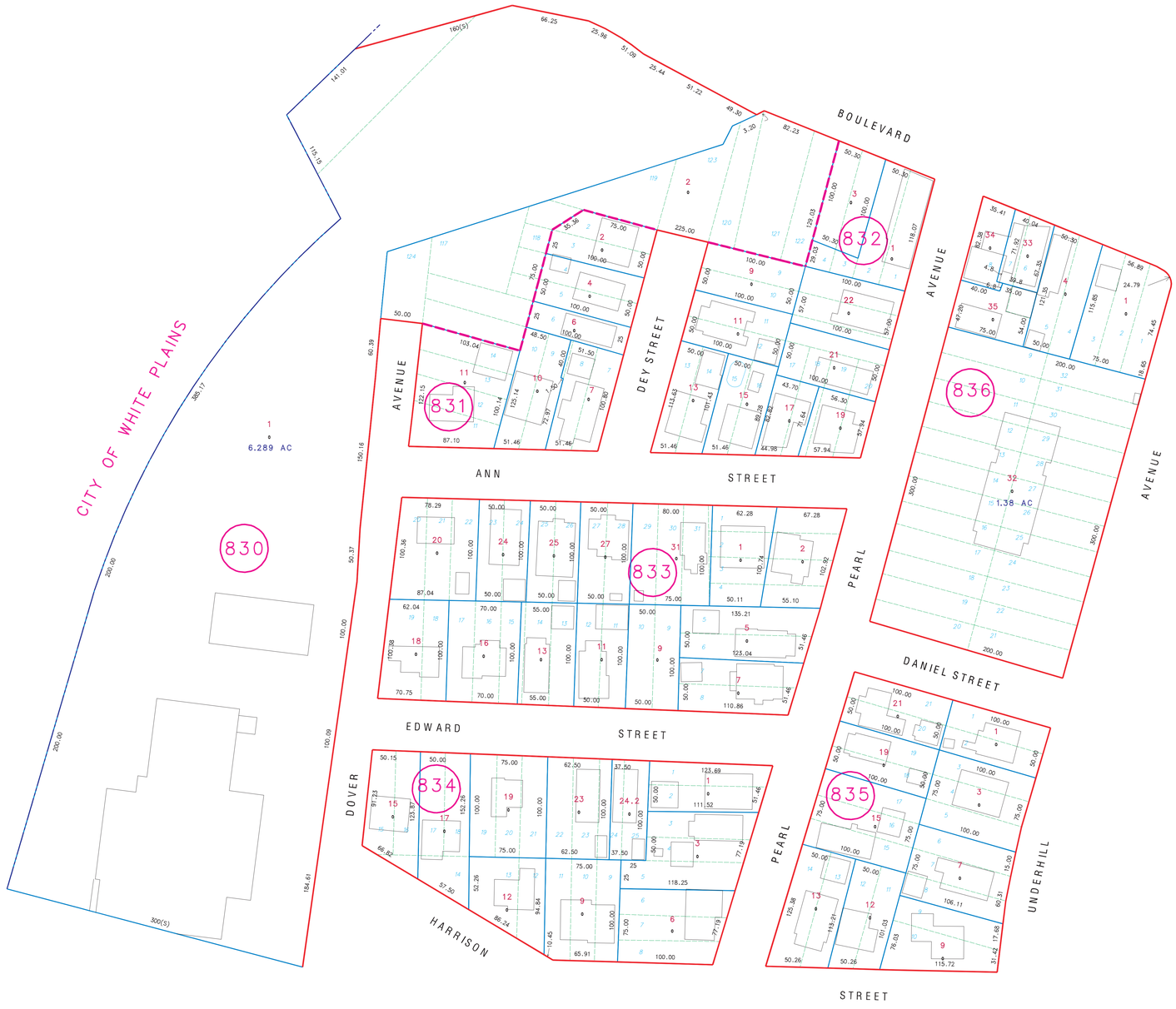

SEWALL
JAMES W. SEWALL COMPANY / Since 1880
Offices nationwide
800 648-4202 sewall.com info@sewall.com

DATE OF COMPLETION: JANUARY 31, 2005

THIS MAP IS PREPARED FOR THE INVENTORY OF REAL PROPERTY FOUND WITHIN THE TOWN OF HARRISON AND IS COMPILED FROM RECORDED DEEDS, PLATS AND OTHER PUBLIC RECORDS AND DATA. USERS OF THIS MAP ARE HEREBY NOTIFIED THAT THE AFOREMENTIONED PUBLIC PRIMARY INFORMATION SOURCES SHOULD BE CONSULTED FOR VERIFICATION OF THE INFORMATION CONTAINED ON THIS MAP. THE TOWN AND THE MAPPING COMPANIES ASSUME NO LEGAL RESPONSIBILITY FOR THE INFORMATION CONTAINED ON THIS MAP.

THIS TAX MAP COMPLIES TO THE REQUIREMENT ESTABLISHED BY THE NEW YORK STATE DIVISION OF EQUALIZATION AND ASSESSMENTS ACCORDING TO THE 9 NYCRR 189 RULES AND REGULATIONS.

GRID IS BASED ON THE NEW YORK STATE PLANE COORDINATE SYSTEM 1983 NORTH AMERICAN DATUM

REVISIONS

DATE	ITEM

SPECIAL DISTRICTS

CODE	DISTRICT NAME
SCHOOL -SCH-	HARRISON CENTRAL SCHOOL DISTRICT---552800

LEGEND

TOWN LINE	PROPERTY LINE	TAX MAP PARCEL NO.	10	COUNTY SHIELD	40
BLOCK LIMIT	ROAD BOUNDARY	DEVELOPERS LOT NUMBER	17	STATE SHIELD	9B
STATE LINE	RAILROAD BOUNDARY	CALCULATED ACREAGE	7.1 AC (C)	INTERSTATE SHIELD	87
VILLAGE LINE	VISUAL CENTER OF PARCEL	DEED ACREAGE	11.2 AC	U.S. HIGHWAY SHIELD	1
SPECIAL DISTRICT	ORIGINAL LOT LINE	SCALED DIMENSION	726(S)		
MATCH LINE	DENOTES COMMON OWNER	DEED DIMENSION	53.67		
STREAM OR DITCH	TAX MAP BLOCK NUMBER (1)				

SHEET INDEX

TAX MAP OF
TOWN OF
HARRISON
WESTCHESTER COUNTY, NEW YORK

Base Scale of : 1" = 50'
50' 25' 0' 50'

SECTION NUMBER: 83

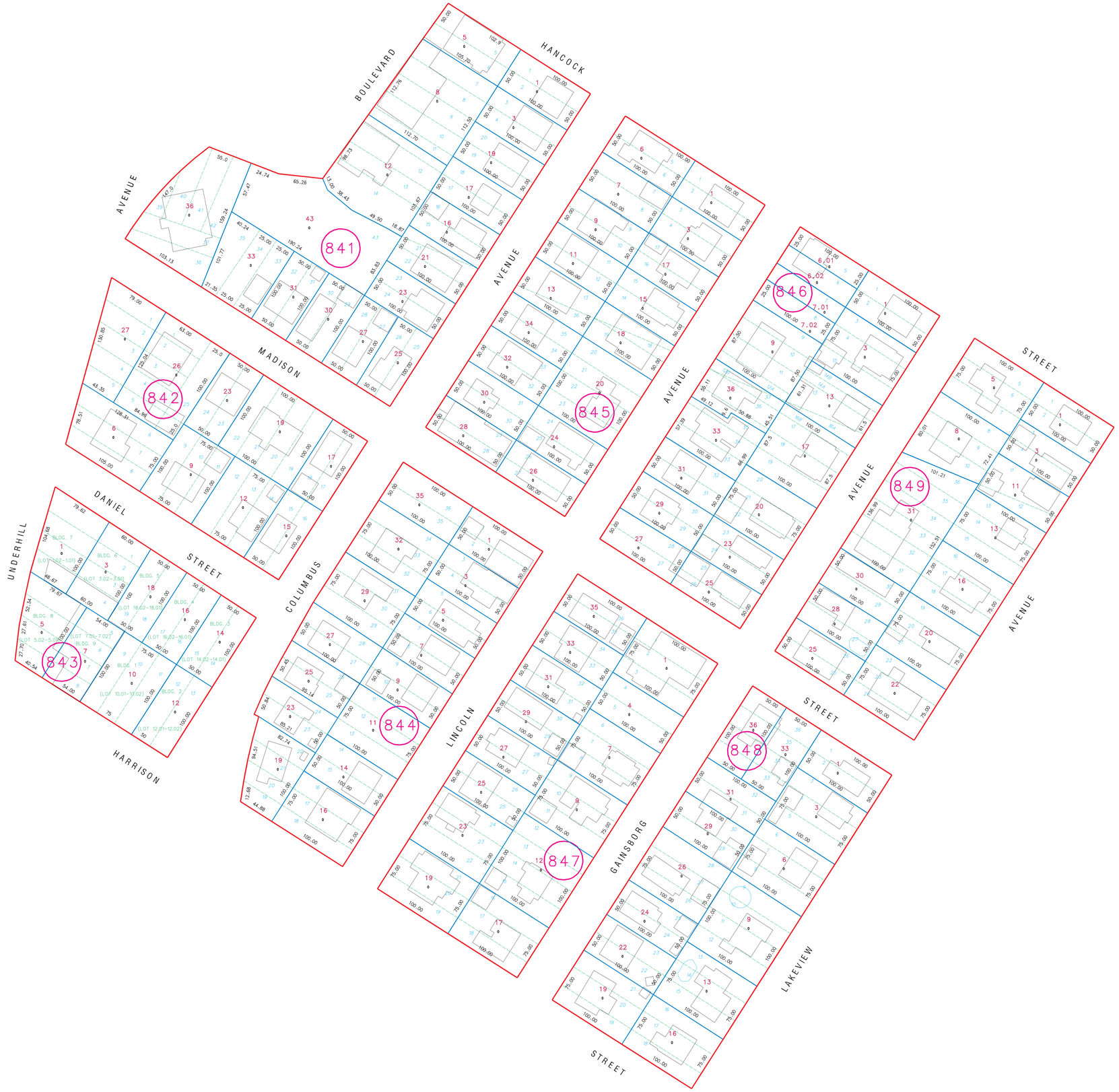

SEWALL
JAMES W. SEWALL COMPANY / Since 1880
Offices nationwide
800 648 4202 sewall.com info@sewall.com

DATE OF COMPLETION: JANUARY 31, 2005

THIS MAP IS PREPARED FOR THE INVENTORY OF REAL PROPERTY FOUND WITHIN THE TOWN OF HARRISON AND IS COMPILED FROM RECORDED DEEDS, PLATS AND OTHER PUBLIC RECORDS AND DATA. USERS OF THIS MAP ARE HEREBY NOTIFIED THAT THE AFOREMENTIONED PUBLIC PRIMARY INFORMATION SOURCES SHOULD BE CONSULTED FOR VERIFICATION OF THE INFORMATION CONTAINED ON THIS MAP. THE TOWN AND THE MAPPING COMPANIES ASSUME NO LEGAL RESPONSIBILITY FOR THE INFORMATION CONTAINED ON THIS MAP.

THIS TAX MAP COMPLIES TO THE REQUIREMENT ESTABLISHED BY THE NEW YORK STATE DIVISION OF EQUALIZATION AND ASSESSMENTS ACCORDING TO THE 9 NYCRR 189 RULES AND REGULATIONS.

GRID IS BASED ON THE NEW YORK STATE PLANE COORDINATE SYSTEM 1983 NORTH AMERICAN DATUM

REVISIONS

DATE	ITEM

SPECIAL DISTRICTS

CODE	DISTRICT NAME
SCHOOL -SCH-	HARRISON CENTRAL SCHOOL DISTRICT---552800

LEGEND

TOWN LINE
BLOCK LIMIT
STATE LINE
VILLAGE LINE
SPECIAL DISTRICT
MATCH LINE
STREAM OR DITCH

PROPERTY LINE
ROAD BOUNDARY
RAILROAD BOUNDARY
VISUAL CENTER OF PARCEL
ORIGINAL LOT LINE
DENOTES COMMON OWNER
TAX MAP BLOCK NUMBER (1)

TAX MAP PARCEL NO. 10
DEVELOPERS LOT NUMBER 17
CALCULATED ACREAGE 7.1 AC (C)
DEED ACREAGE 11.2 AC
SCALED DIMENSION 725(S)
DEED DIMENSION 53.67

COUNTY SHIELD 40
STATE SHIELD 38
INTERSTATE SHIELD 87
U.S. HIGHWAY SHIELD 9

SHEET INDEX

TAX MAP OF
TOWN OF
HARRISON
WESTCHESTER COUNTY, NEW YORK

Base Scale of : 1" = 50'
50' 25' 0' 50'

SECTION NUMBER: 84

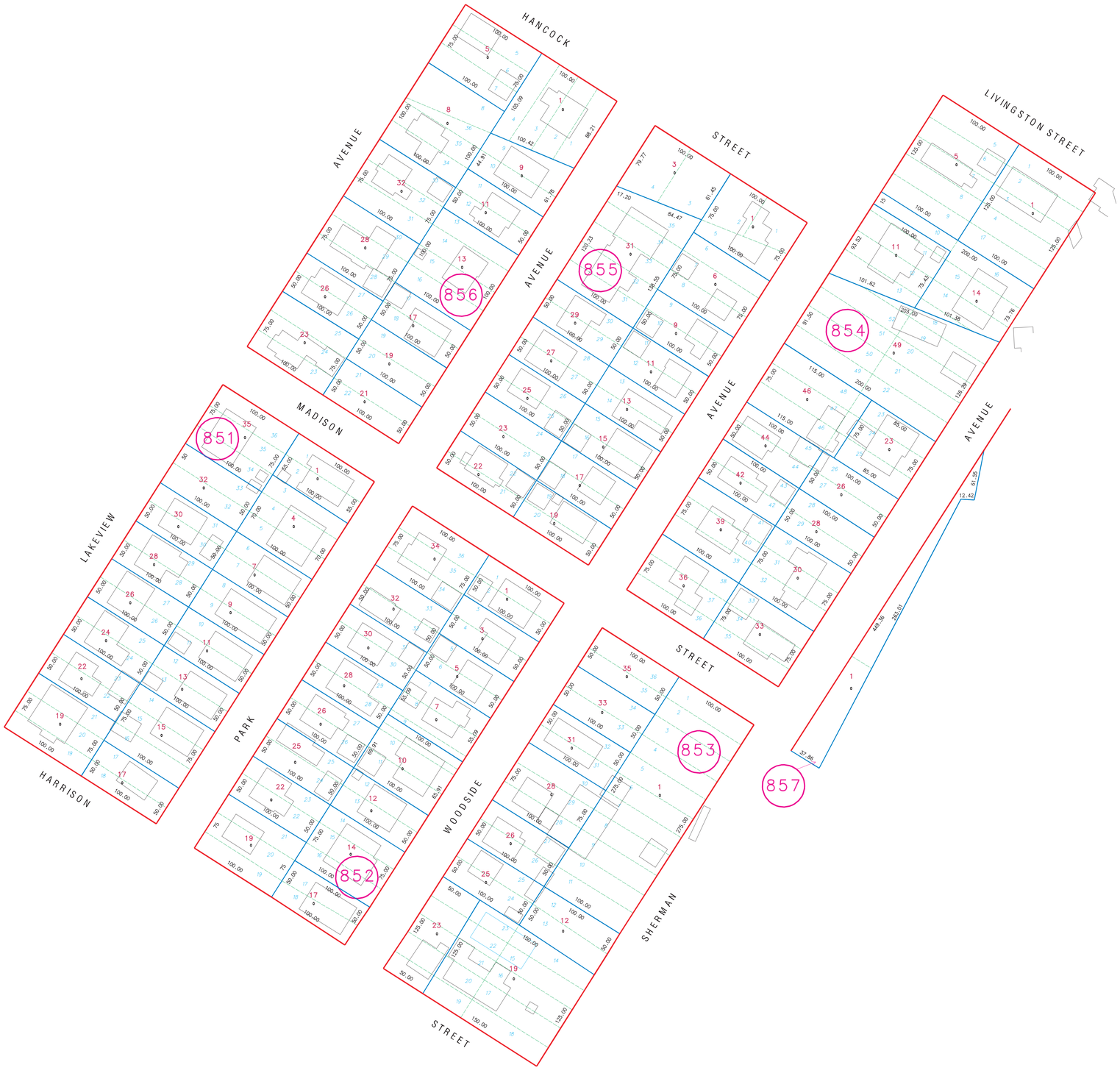

SEWALL
JAMES W. SEWALL COMPANY / Since 1880
Offices nationwide
800 648 4202 sewall.com info@sewall.com

DATE OF COMPLETION: JANUARY 31, 2005

THIS MAP IS PREPARED FOR THE INVENTORY OF REAL PROPERTY FOUND WITHIN THE TOWN OF HARRISON AND IS COMPILED FROM RECORDED DEEDS, PLATS AND OTHER PUBLIC RECORDS AND DATA. USERS OF THIS MAP ARE HEREBY NOTIFIED THAT THE AFOREMENTIONED PUBLIC PRIMARY INFORMATION SOURCES SHOULD BE CONSULTED FOR VERIFICATION OF THE INFORMATION CONTAINED ON THIS MAP. THE TOWN AND THE MAPPING COMPANIES ASSUME NO LEGAL RESPONSIBILITY FOR THE INFORMATION CONTAINED ON THIS MAP.

THIS TAX MAP COMPLIES TO THE REQUIREMENT ESTABLISHED BY THE NEW YORK STATE DIVISION OF EQUALIZATION AND ASSESSMENTS ACCORDING TO THE 9 NYCRR 189 RULES AND REGULATIONS.

GRID IS BASED ON THE NEW YORK STATE PLANE COORDINATE SYSTEM 1983 NORTH AMERICAN DATUM

REVISIONS

DATE	ITEM

SPECIAL DISTRICTS

CODE	DISTRICT NAME
SCHOOL -SCH-	HARRISON CENTRAL SCHOOL DISTRICT---552800

LEGEND

TOWN LINE
BLOCK LIMIT
STATE LINE
VILLAGE LINE
SPECIAL DISTRICT
MATCH LINE
STREAM OR DITCH

PROPERTY LINE
ROAD BOUNDARY
RAILROAD BOUNDARY
VISUAL CENTER OF PARCEL
ORIGINAL LOT LINE
DENOTES COMMON OWNER
TAX MAP BLOCK NUMBER (1)

TAX MAP PARCEL NO. 10
DEVELOPERS LOT NUMBER 17
CALCULATED ACREAGE 7.1 AC (C)
DEED ACREAGE 11.2 AC
SCALED DIMENSION 725(S)
DEED DIMENSION 53.67

COUNTY SHIELD 45
STATE SHIELD 78
INTERSTATE SHIELD 87
U.S. HIGHWAY SHIELD 9

SHEET INDEX

TAX MAP OF
TOWN OF
HARRISON
WESTCHESTER COUNTY, NEW YORK

Base Scale of: 1" = 50'
50' 25' 0' 50'

SECTION NUMBER: 85

SEWALL
JAMES W. SEWALL COMPANY / Since 1880
Offices nationwide
800 648 4202 sewall.com info@sewall.com

DATE OF COMPLETION: JANUARY 31, 2005

THIS MAP IS PREPARED FOR THE INVENTORY OF REAL PROPERTY FOUND WITHIN THE TOWN OF HARRISON AND IS COMPILED FROM RECORDED DEEDS, PLATS AND OTHER PUBLIC RECORDS AND DATA. USERS OF THIS MAP ARE HEREBY NOTIFIED THAT THE AFOREMENTIONED PUBLIC PRIMARY INFORMATION SOURCES SHOULD BE CONSULTED FOR VERIFICATION OF THE INFORMATION CONTAINED ON THIS MAP. THE TOWN AND THE MAPPING COMPANIES ASSUME NO LEGAL RESPONSIBILITY FOR THE INFORMATION CONTAINED ON THIS MAP.

THIS TAX MAP COMPLIES TO THE REQUIREMENT ESTABLISHED BY THE NEW YORK STATE DIVISION OF EQUALIZATION AND ASSESSMENTS ACCORDING TO THE 9 NYCRR 189 RULES AND REGULATIONS.

GRID IS BASED ON THE NEW YORK STATE PLANE COORDINATE SYSTEM 1983 NORTH AMERICAN DATUM

REVISIONS

DATE	ITEM

SPECIAL DISTRICTS

CODE	DISTRICT NAME
SCHOOL -SCH-	HARRISON CENTRAL SCHOOL DISTRICT---552800

LEGEND

TOWN LINE	PROPERTY LINE	TAX MAP PARCEL NO.	10	COUNTY SHIELD	(R)
BLOCK LIMIT	ROAD BOUNDARY	DEVELOPERS LOT NUMBER	17	STATE SHIELD	(9)
STATE LINE	RAILROAD BOUNDARY	CALCULATED ACREAGE	7.1 AC (C)	INTERSTATE SHIELD	(87)
VILLAGE LINE	VISUAL CENTER OF PARCEL	DEED ACREAGE	11.2 AC	U.S. HIGHWAY SHIELD	(1)
SPECIAL DISTRICT	ORIGINAL LOT LINE	SCALED DIMENSION	72x50		
MATCH LINE	DENOTES COMMON OWNER	DEED DIMENSION	50.67		
STREAM OR DITCH	TAX MAP BLOCK NUMBER (1)				

SHEET INDEX

TAX MAP OF
TOWN OF
HARRISON
WESTCHESTER COUNTY, NEW YORK
Base Scale of : 1" = 50'
50' 25' 0' 50'

SECTION NUMBER: 86

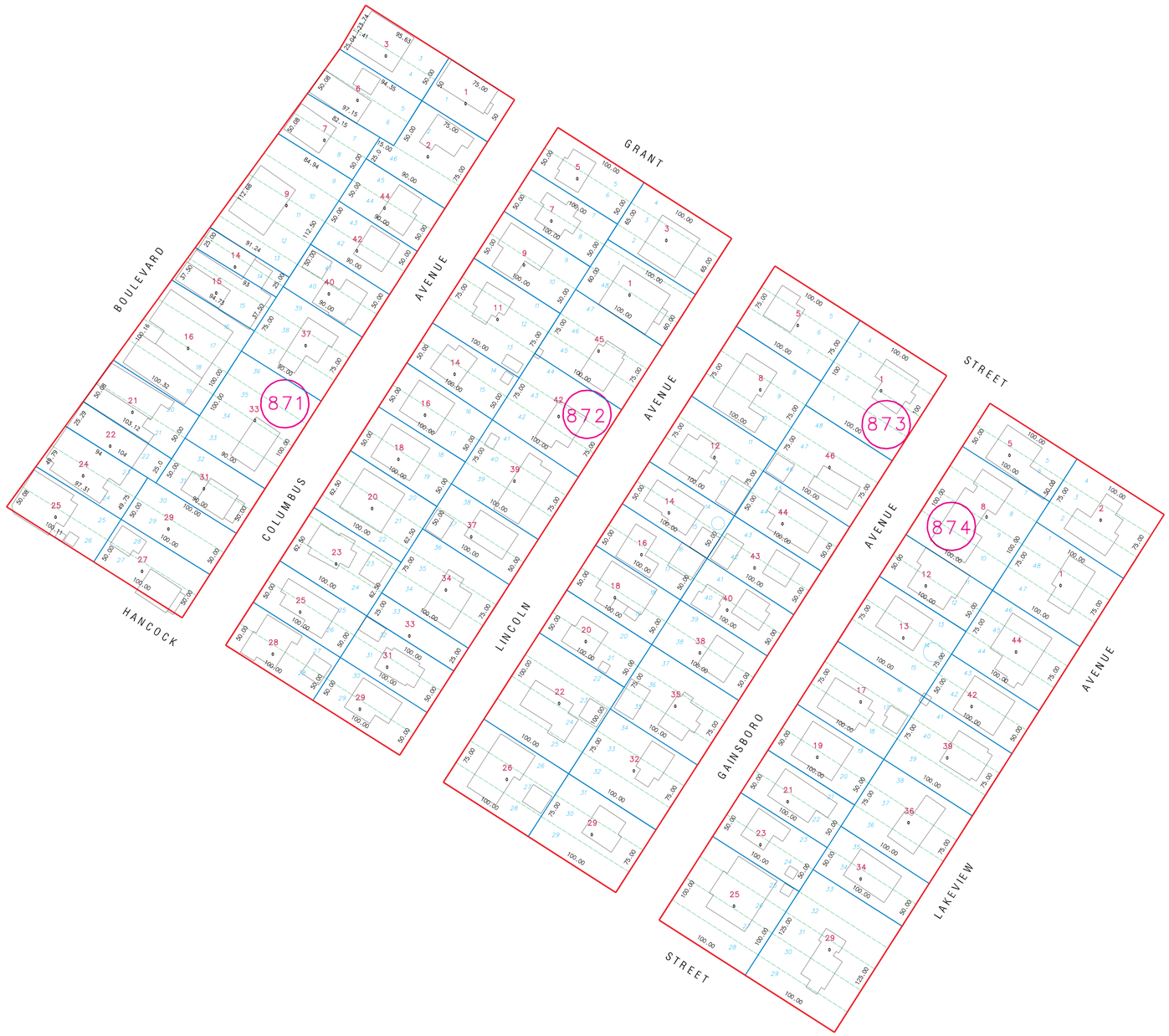

SEWALL
JAMES W. SEWALL COMPANY / Since 1880
Offices nationwide
800 648 4202 sewall.com info@sewall.com

DATE OF COMPLETION: JANUARY 31, 2005

THIS MAP IS PREPARED FOR THE INVENTORY OF REAL PROPERTY FOUND WITHIN THE TOWN OF HARRISON AND IS COMPILED FROM RECORDED DEEDS, PLATS AND OTHER PUBLIC RECORDS AND DATA. USERS OF THIS MAP ARE HEREBY NOTIFIED THAT THE AFOREMENTIONED PUBLIC PRIMARY INFORMATION SOURCES SHOULD BE CONSULTED FOR VERIFICATION OF THE INFORMATION CONTAINED ON THIS MAP. THE TOWN AND THE MAPPING COMPANIES ASSUME NO LEGAL RESPONSIBILITY FOR THE INFORMATION CONTAINED ON THIS MAP.

THIS TAX MAP COMPLIES TO THE REQUIREMENT ESTABLISHED BY THE NEW YORK STATE DIVISION OF EQUALIZATION AND ASSESSMENTS ACCORDING TO THE 9 NYCRR 189 RULES AND REGULATIONS.

GRID IS BASED ON THE NEW YORK STATE PLANE COORDINATE SYSTEM 1983 NORTH AMERICAN DATUM

REVISIONS

DATE	ITEM

SPECIAL DISTRICTS

CODE	DISTRICT NAME
SCHOOL -SCH-	HARRISON CENTRAL SCHOOL DISTRICT---552800

LEGEND

TOWN LINE
BLOCK LIMIT
STATE LINE
VILLAGE LINE
SPECIAL DISTRICT
MATCH LINE
STREAM OR DITCH

PROPERTY LINE
ROAD BOUNDARY
RAILROAD BOUNDARY
VISUAL CENTER OF PARCEL
ORIGINAL LOT LINE
DENOTES COMMON OWNER
TAX MAP BLOCK NUMBER (1)

TAX MAP PARCEL NO. 10
DEVELOPERS LOT NUMBER 17
CALCULATED ACREAGE 7.1 AC (C)
DEED ACREAGE 11.2 AC
SCALED DIMENSION 725(S)
DEED DIMENSION 53.67

COUNTY SHIELD 40
STATE SHIELD 28
INTERSTATE SHIELD 87
U.S. HIGHWAY SHIELD 9

SHEET INDEX

TAX MAP OF
TOWN OF
HARRISON
WESTCHESTER COUNTY, NEW YORK
Base Scale of : 1" = 50'
60' 25' 0 60'

SECTION NUMBER: 87

SEWALL
JAMES W. SEWALL COMPANY / Since 1880
Offices nationwide
800 648 4202 sewall.com info@sewall.com

DATE OF COMPLETION: JANUARY 31, 2005

THIS MAP IS PREPARED FOR THE INVENTORY OF REAL PROPERTY FOUND WITHIN THE TOWN OF HARRISON AND IS COMPILED FROM RECORDED DEEDS, PLATS AND OTHER PUBLIC RECORDS AND DATA. USERS OF THIS MAP ARE HEREBY NOTIFIED THAT THE AFORENOTIONED PUBLIC PRIMARY INFORMATION SOURCES SHOULD BE CONSULTED FOR VERIFICATION OF THE INFORMATION CONTAINED ON THIS MAP. THE TOWN AND THE MAPPING COMPANIES ASSUME NO LEGAL RESPONSIBILITY FOR THE INFORMATION CONTAINED ON THIS MAP.

THIS TAX MAP COMPLIES TO THE REQUIREMENT ESTABLISHED BY THE NEW YORK STATE DIVISION OF EQUALIZATION AND ASSESSMENTS ACCORDING TO THE 9 NYCRR 189 RULES AND REGULATIONS.

GRID IS BASED ON THE NEW YORK STATE PLANE COORDINATE SYSTEM 1983 NORTH AMERICAN DATUM

REVISIONS

DATE	ITEM

SPECIAL DISTRICTS

CODE	DISTRICT NAME
SCHOOL -SCH-	HARRISON CENTRAL SCHOOL DISTRICT---552800

LEGEND

TOWN LINE	PROPERTY LINE	TAX MAP PARCEL NO. 10	COUNTY SHIELD
BLOCK LIMIT	ROAD BOUNDARY	DEVELOPERS LOT NUMBER 17	STATE SHIELD
STATE LINE	RAILROAD BOUNDARY	CALCULATED ACREAGE 7.1 AC (C)	INTERSTATE SHIELD
VILLAGE LINE	VISUAL CENTER OF PARCEL	DEED ACREAGE 11.2 AC	U.S. HIGHWAY SHIELD
SPECIAL DISTRICT	ORIGINAL LOT LINE	SCALED DIMENSION 725(S)	
MATCH LINE	DENOTES COMMON OWNER	DEED DIMENSION 50.67	
STREAM OR DITCH	TAX MAP BLOCK NUMBER 1		

SHEET INDEX

TAX MAP OF
TOWN OF
HARRISON
WESTCHESTER COUNTY, NEW YORK
Base Scale of : 1" = 50'
50' 25' 0' 50'

SECTION NUMBER: 88

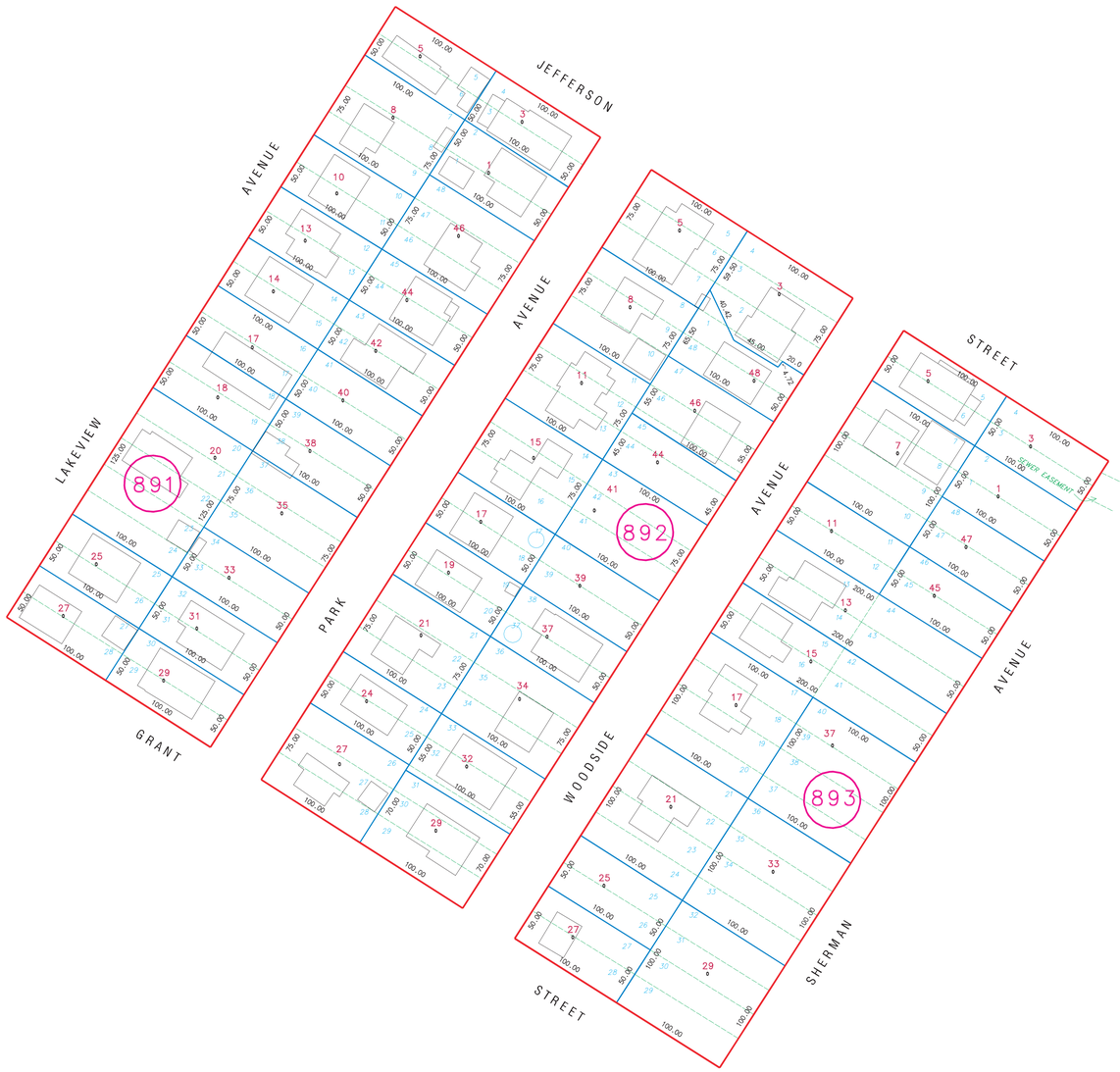

SEWALL
JAMES W. SEWALL COMPANY / Since 1880
Offices nationwide
800 648 4202 sewall.com info@sewall.com

DATE OF COMPLETION: JANUARY 31, 2005

THIS MAP IS PREPARED FOR THE INVENTORY OF REAL PROPERTY FOUND WITHIN THE TOWN OF HARRISON AND IS COMPILED FROM RECORDED DEEDS, PLATS AND OTHER PUBLIC RECORDS AND DATA. USERS OF THIS MAP ARE HEREBY NOTIFIED THAT THE AFOREMENTIONED PUBLIC PRIMARY INFORMATION SOURCES SHOULD BE CONSULTED FOR VERIFICATION OF THE INFORMATION CONTAINED ON THIS MAP. THE TOWN AND THE MAPPING COMPANIES ASSUME NO LEGAL RESPONSIBILITY FOR THE INFORMATION CONTAINED ON THIS MAP.

THIS TAX MAP COMPLIES TO THE REQUIREMENT ESTABLISHED BY THE NEW YORK STATE DIVISION OF EQUALIZATION AND ASSESSMENTS ACCORDING TO THE 9 NYCRR 189 RULES AND REGULATIONS.

GRID IS BASED ON THE NEW YORK STATE PLANE COORDINATE SYSTEM 1983 NORTH AMERICAN DATUM

REVISIONS

DATE	ITEM

SPECIAL DISTRICTS

CODE	DISTRICT NAME
SCHOOL -SCH-	HARRISON CENTRAL SCHOOL DISTRICT---552800

LEGEND

TOWN LINE	PROPERTY LINE	TAX MAP PARCEL NO.	10	COUNTY SHIELD	40
BLOCK LIMIT	ROAD BOUNDARY	DEVELOPERS LOT NUMBER	17	STATE SHIELD	119
STATE LINE	RAILROAD BOUNDARY	CALCULATED ACREAGE	7.1 AC (C)	INTERSTATE SHIELD	87
VILLAGE LINE	VISUAL CENTER OF PARCEL	DEED ACREAGE	11.2 AC	U.S. HIGHWAY SHIELD	1
SPECIAL DISTRICT	ORIGINAL LOT LINE	SCALED DIMENSION	725(S)		
MATCH LINE	DENOTES COMMON OWNER	DEED DIMENSION	53.67		
STREAM OR DITCH	TAX MAP BLOCK NUMBER (1)				

SHEET INDEX

TAX MAP OF
TOWN OF
HARRISON
WESTCHESTER COUNTY, NEW YORK

Base Scale of 1" = 50'
50' 0 50' 100'

SECTION NUMBER: 89

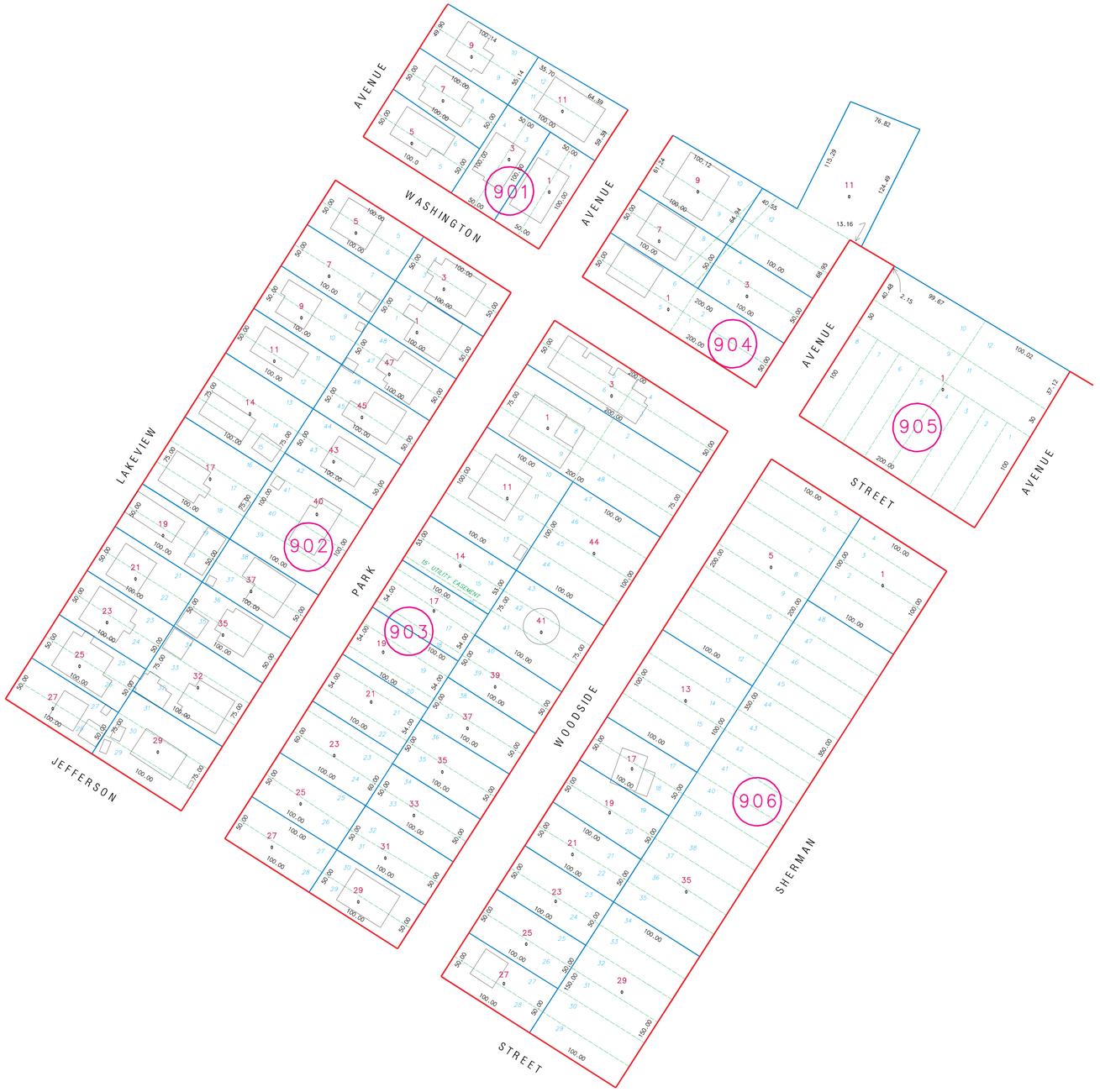

SEWALL
JAMES W. SEWALL COMPANY / *Since 1880*
Offices nationwide
800 648 4202 sewall.com info@sewall.com

DATE OF COMPLETION: JANUARY 31, 2005

THIS MAP IS PREPARED FOR THE INVENTORY OF REAL PROPERTY FOUND WITHIN THE TOWN OF HARRISON AND IS COMPILED FROM RECORDED DEEDS, PLATS AND OTHER PUBLIC RECORDS AND DATA. USERS OF THIS MAP ARE HEREBY NOTIFIED THAT THE AFOREMENTIONED PUBLIC PRIMARY INFORMATION SOURCES SHOULD BE CONSULTED FOR VERIFICATION OF THE INFORMATION CONTAINED ON THIS MAP. THE TOWN AND THE MAPPING COMPANIES ASSUME NO LEGAL RESPONSIBILITY FOR THE INFORMATION CONTAINED ON THIS MAP.

THIS TAX MAP COMPLIES TO THE REQUIREMENT ESTABLISHED BY THE NEW YORK STATE DIVISION OF EQUALIZATION AND ASSESSMENTS ACCORDING TO THE 9 NYCRR 189 RULES AND REGULATIONS.

GRID IS BASED ON THE NEW YORK STATE PLANE COORDINATE SYSTEM 1983 NORTH AMERICAN DATUM

REVISIONS

DATE	ITEM

SPECIAL DISTRICTS

CODE	DISTRICT NAME
SCHOOL -SCH-	HARRISON CENTRAL SCHOOL DISTRICT---552800

LEGEND

- TOWN LINE
- BLOCK LIMIT
- STATE LINE
- VILLAGE LINE
- SPECIAL DISTRICT
- MATCH LINE
- STREAM OR DITCH
- PROPERTY LINE
- ROAD BOUNDARY
- RAILROAD BOUNDARY
- VISUAL CENTER OF PARCEL
- ORIGINAL LOT LINE
- DENOTES COMMON OWNER
- TAX MAP BLOCK NUMBER (1)

TAX MAP PARCEL NO.	10
DEVELOPERS LOT NUMBER	17
CALCULATED ACREAGE	7.1 AC (C)
DEED ACREAGE	11.2 AC
SCALED DIMENSION	725(S)
DEED DIMENSION	53.67

COUNTY SHIELD	40
STATE SHIELD	35
INTERSTATE SHIELD	87
U.S. HIGHWAY SHIELD	9

SHEET INDEX

TAX MAP OF
TOWN OF
HARRISON
WESTCHESTER COUNTY, NEW YORK
Base Scale of : 1" = 50'
50' 25' 0' 50'

SECTION NUMBER: 90

SEWALL
JAMES W. SEWALL COMPANY / Since 1880
Offices nationwide
800 648 4202 sewall.com info@sewall.com

DATE OF COMPLETION: JANUARY 31, 2005

THIS MAP IS PREPARED FOR THE INVENTORY OF REAL PROPERTY FOUND WITHIN THE TOWN OF HARRISON AND IS COMPILED FROM RECORDED DEEDS, PLATS AND OTHER PUBLIC RECORDS AND DATA. USERS OF THIS MAP ARE HEREBY NOTIFIED THAT THE AFOREMENTIONED PUBLIC PRIMARY INFORMATION SOURCES SHOULD BE CONSULTED FOR VERIFICATION OF THE INFORMATION CONTAINED ON THIS MAP. THE TOWN AND THE MAPPING COMPANIES ASSUME NO LEGAL RESPONSIBILITY FOR THE INFORMATION CONTAINED ON THIS MAP.

THIS TAX MAP COMPLIES TO THE REQUIREMENT ESTABLISHED BY THE NEW YORK STATE DIVISION OF EQUALIZATION AND ASSESSMENTS ACCORDING TO THE 9 NYCRR 189 RULES AND REGULATIONS.

GRID IS BASED ON THE NEW YORK STATE PLANE COORDINATE SYSTEM 1983 NORTH AMERICAN DATUM

REVISIONS	
DATE	ITEM

SPECIAL DISTRICTS	
CODE	DISTRICT NAME
SCHOOL -SCH-	HARRISON CENTRAL SCHOOL DISTRICT---552900

LEGEND

TOWN LINE	PROPERTY LINE	TAX MAP PARCEL NO.	10	COUNTY SHIELD	40
BLOCK LIMIT	ROAD BOUNDARY	DEVELOPERS LOT NUMBER	17	STATE SHIELD	22
STATE LINE	RAILROAD BOUNDARY	CALCULATED ACREAGE	7.1 AC (C)	INTERSTATE SHIELD	87
VILLAGE LINE	VISUAL CENTER OF PARCEL	DEED ACREAGE	11.2 AC	U.S. HIGHWAY SHIELD	1
SPECIAL DISTRICT	ORIGINAL LOT LINE	SCALED DIMENSION	725(D)		
MATCH LINE	DENOTES COMMON OWNER	DEED DIMENSION	53.67		
STREAM OR DITCH	TAX MAP BLOCK NUMBER (1)				

SHEET INDEX

TAX MAP OF
TOWN OF
HARRISON
WESTCHESTER COUNTY, NEW YORK
Base Scale of: 1" = 50'
50' 25' 0' 50'

SECTION NUMBER: 91

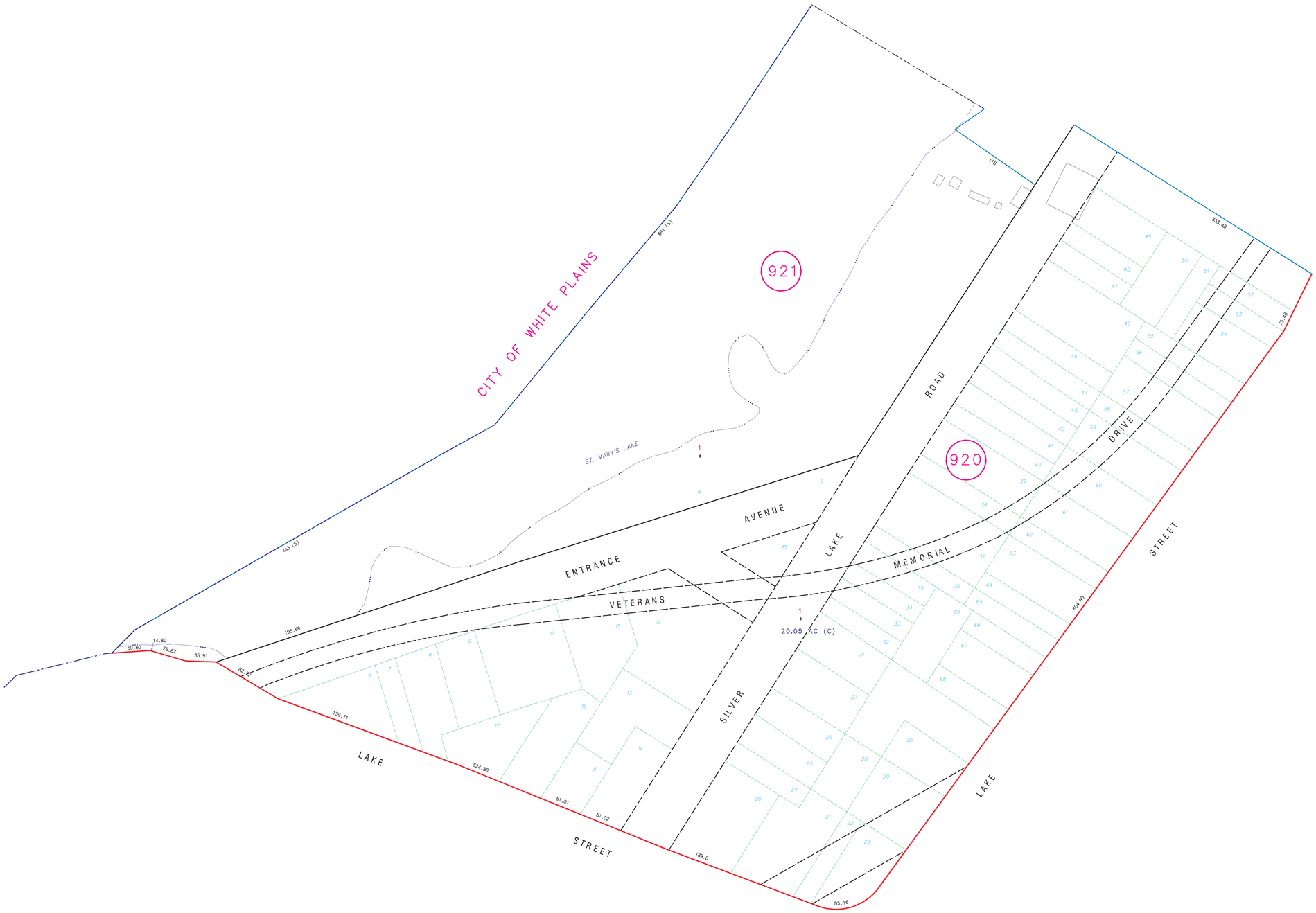

SEWALL
JAMES W. SEWALL COMPANY / Since 1880
Offices nationwide
800 648 4202 sewall.com info@sewall.com

DATE OF COMPLETION: JANUARY 31, 2005

THIS MAP IS PREPARED FOR THE INVENTORY OF REAL PROPERTY FOUND WITHIN THE TOWN OF HARRISON AND IS COMPILED FROM RECORDED DEEDS, PLATS AND OTHER PUBLIC RECORDS AND DATA. USERS OF THIS MAP ARE HEREBY NOTIFIED THAT THE AFOREMENTIONED PUBLIC PRIMARY INFORMATION SOURCES SHOULD BE CONSULTED FOR VERIFICATION OF THE INFORMATION CONTAINED ON THIS MAP. THE TOWN AND THE MAPPING COMPANIES ASSUME NO LEGAL RESPONSIBILITY FOR THE INFORMATION CONTAINED ON THIS MAP.

THIS TAX MAP COMPLIES TO THE REQUIREMENT ESTABLISHED BY THE NEW YORK STATE DIVISION OF EQUALIZATION AND ASSESSMENTS ACCORDING TO THE 9 NYCRR 189 RULES AND REGULATIONS.

GRID IS BASED ON THE NEW YORK STATE PLANE COORDINATE SYSTEM 1983 NORTH AMERICAN DATUM

REVISIONS

DATE	ITEM

SPECIAL DISTRICTS

CODE	DISTRICT NAME
SCH	SCHOOL -SCH- HARRISON CENTRAL SCHOOL DISTRICT---552800

LEGEND

TOWN LINE
BLOCK LIMIT
STATE LINE
VILLAGE LINE
SPECIAL DISTRICT
MATCH LINE
STREAM OR DITCH

PROPERTY LINE
ROAD BOUNDARY
RAILROAD BOUNDARY
VISUAL CENTER OF PARCEL
ORIGINAL LOT LINE
DENOTES COMMON OWNER
TAX MAP BLOCK NUMBER (1)

TAX MAP PARCEL NO. 10
DEVELOPERS LOT NUMBER 17
CALCULATED ACREAGE 7.1 AC (C)
DEED ACREAGE 11.2 AC
SCALED DIMENSION 725(S)
DEED DIMENSION 53.67

COUNTY SHIELD 4C
STATE SHIELD 78
INTERSTATE SHIELD 87
U.S. HIGHWAY SHIELD 9

SHEET INDEX

TAX MAP OF
TOWN OF
HARRISON
WESTCHESTER COUNTY, NEW YORK

Base Scale of 1" = 50'
50' 25' 0' 50'

SECTION NUMBER: 92

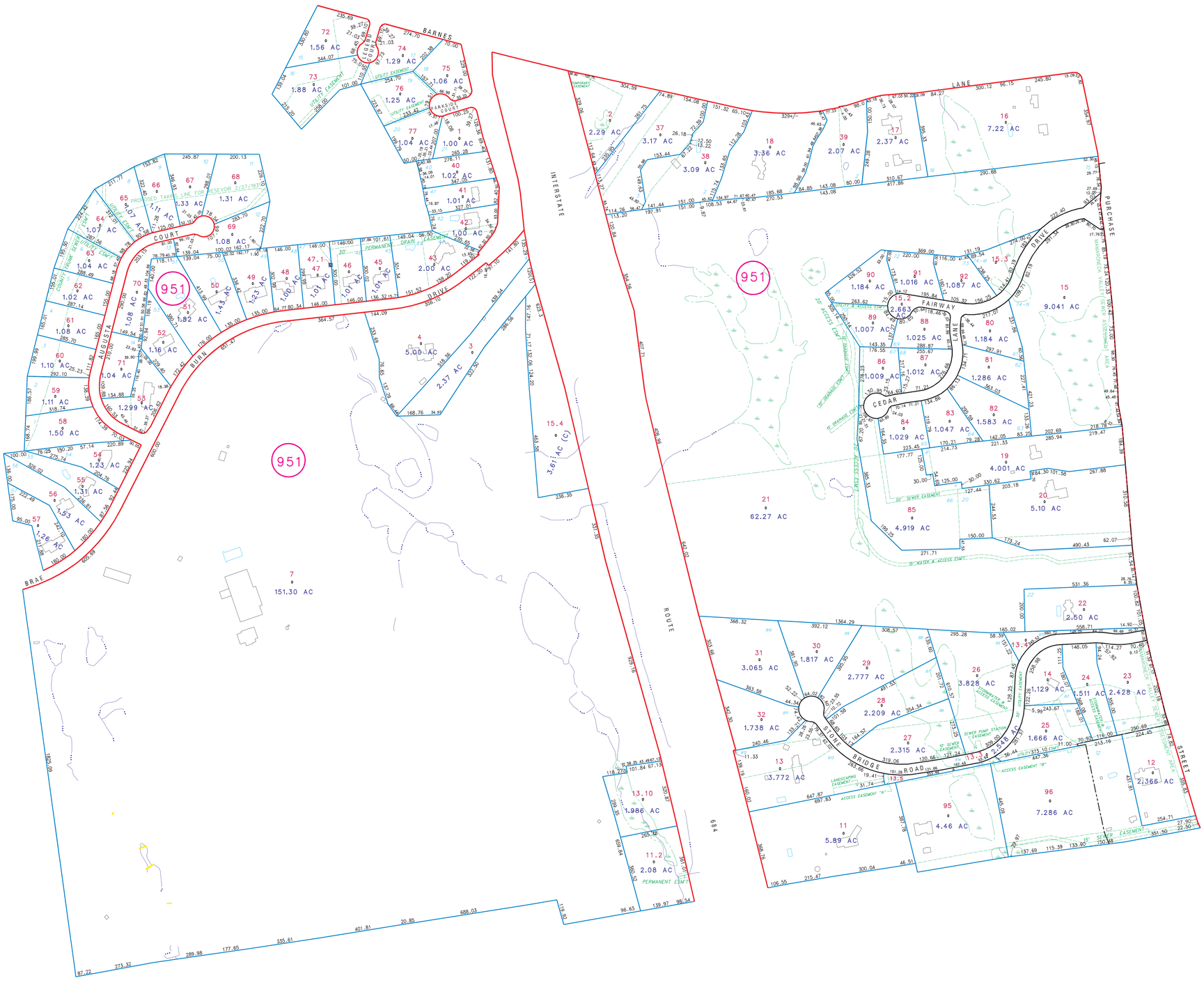

SEWALL
JAMES W. SEWALL COMPANY / Since 1880
Offices nationwide
800 648 4202 sewall.com info@sewall.com

DATE OF COMPLETION: JANUARY 31, 2005

THIS MAP IS PREPARED FOR THE INVENTORY OF REAL PROPERTY FOUND WITHIN THE TOWN OF HARRISON AND IS COMPILED FROM RECORDED DEEDS, PLATS AND OTHER PUBLIC RECORDS AND DATA. USERS OF THIS MAP ARE HEREBY NOTIFIED THAT THE AFOREMENTIONED PUBLIC PRIMARY INFORMATION SOURCES SHOULD BE CONSULTED FOR VERIFICATION OF THE INFORMATION CONTAINED ON THIS MAP. THE TOWN AND THE MAPPING COMPANIES ASSUME NO LEGAL RESPONSIBILITY FOR THE INFORMATION CONTAINED ON THIS MAP.

THIS TAX MAP COMPLIES TO THE REQUIREMENT ESTABLISHED BY THE NEW YORK STATE DIVISION OF EQUALIZATION AND ASSESSMENTS ACCORDING TO THE 9 NYCRR 189 RULES AND REGULATIONS.

GRID IS BASED ON THE NEW YORK STATE PLANE COORDINATE SYSTEM 1983 NORTH AMERICAN DATUM

REVISIONS

DATE	ITEM

SPECIAL DISTRICTS

CODE	DISTRICT NAME
SCH	HARRISON CENTRAL SCHOOL DISTRICT---552800

LEGEND

TOWN LINE
BLOCK LIMIT
STATE LINE
VILLAGE LINE
SPECIAL DISTRICT
MATCH LINE
STREAM OR DITCH

PROPERTY LINE
ROAD BOUNDARY
RAILROAD BOUNDARY
VISUAL CENTER OF PARCEL
ORIGINAL LOT LINE
DENOTES COMMON OWNER
TAX MAP BLOCK NUMBER (1)

TAX MAP PARCEL NO. 10
DEVELOPERS LOT NUMBER 17
CALCULATED ACREAGE 7.1 AC (C)
DEED ACREAGE 11.2 AC
SCALED DIMENSION 726(S)
DEED DIMENSION 53.67

COUNTY SHIELD 40
STATE SHIELD 35
INTERSTATE SHIELD 87
U.S. HIGHWAY SHIELD 9

SHEET INDEX

TAX MAP OF
TOWN OF
HARRISON
WESTCHESTER COUNTY, NEW YORK

Base Scale of: 1" = 200'
200' 100' 0' 200'

SECTION NUMBER: 95

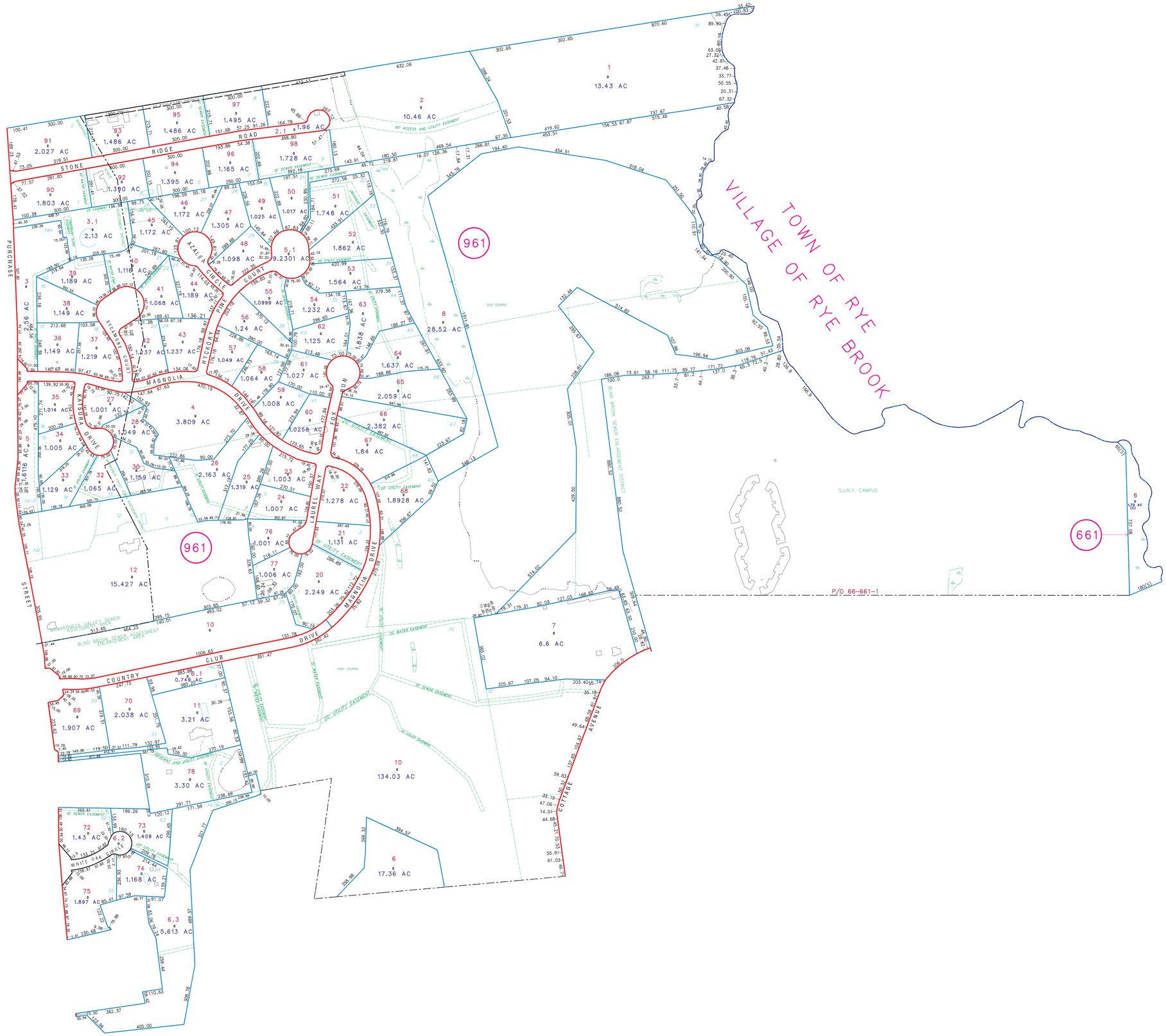
TOWN OF RYE
VILLAGE OF RYE BROOK
961
661
P/O 66-661-1
S.U.N.Y. CAMPUS
GOLF COURSE
BLIND BROOK SEWER ENLARGEMENT DISTRICT
PURCHASE STREET
RIDGE ROAD
STONE
AZALEA CIRCLE
COURT
PINE
HICKORY
DRIVE
MAGNOLIA
DRIVE
KATSURA DRIVE
LAUREL WAY
DRIVE
MAGNOLIA
DRIVE
COUNTRY CLUB
DRIVE
COTTAGE
AVENUE
WHITE OAK CIRCLE
STEAMBOAT ROAD
COURT
1 13.43 AC
2 10.46 AC
2.1 1.96 AC
3 2.256 AC
3.1 2.13 AC
4 3.809 AC
5 1.6116 AC
6 17.36 AC
6.1 0.749 AC
6.2 1.43 AC
6.3 5.613 AC
7 6.6 AC
8 28.52 AC
9 2.059 AC
10 134.03 AC
10 15.427 AC
11 3.21 AC
12 15.427 AC
20 2.249 AC
21 1.131 AC
22 1.278 AC
23 1.003 AC
24 1.007 AC
25 1.319 AC
26 2.163 AC
27 1.001 AC
28 1.049 AC
30 1.159 AC
31 1.065 AC
32 1.129 AC
33 1.005 AC
34 1.005 AC
35 1.014 AC
36 1.149 AC
37 1.219 AC
38 1.149 AC
39 1.189 AC
40 1.116 AC
41 1.068 AC
42 1.237 AC
43 1.237 AC
44 1.189 AC
45 1.172 AC
46 1.172 AC
47 1.305 AC
48 1.098 AC
49 1.025 AC
50 1.017 AC
51 1.748 AC
52 1.862 AC
53 1.564 AC
54 1.232 AC
55 1.0999 AC
56 1.24 AC
57 1.049 AC
58 1.064 AC
59 1.008 AC
60 1.0258 AC
61 1.027 AC
62 1.125 AC
63 1.838 AC
64 1.637 AC
65 2.059 AC
66 2.382 AC
67 1.84 AC
68 1.8928 AC
69 1.907 AC
70 2.038 AC
72 1.43 AC
73 1.409 AC
74 1.168 AC
75 1.897 AC
76 1.001 AC
77 1.006 AC
78 3.30 AC
90 1.803 AC
91 2.027 AC
92 1.390 AC
93 1.486 AC
94 1.395 AC
95 1.486 AC
96 1.165 AC
97 1.495 AC
98 1.728 AC
9.2301 AC
0.749 AC
BLIND BROOK SEWER ENLARGEMENT DISTRICT
MAMARONECK VALLEY SEWER ASSESSMENT AREA
BLIND BROOK SEWER ASSESSMENT ENLARGEMENT AREA
50' ACCESS AND UTILITY EASEMENT
50' UTILITY EASEMENT
30' SEWER EASEMENT
30' WATER EASEMENT
20' UTILITY EASEMENT
30' UTILITY EASEMENT
30' DRAINAGE EASEMENT
30' SEWER EASEMENT
30' WATER EASEMENT
20' UTILITY EASEMENT
30' UTILITY

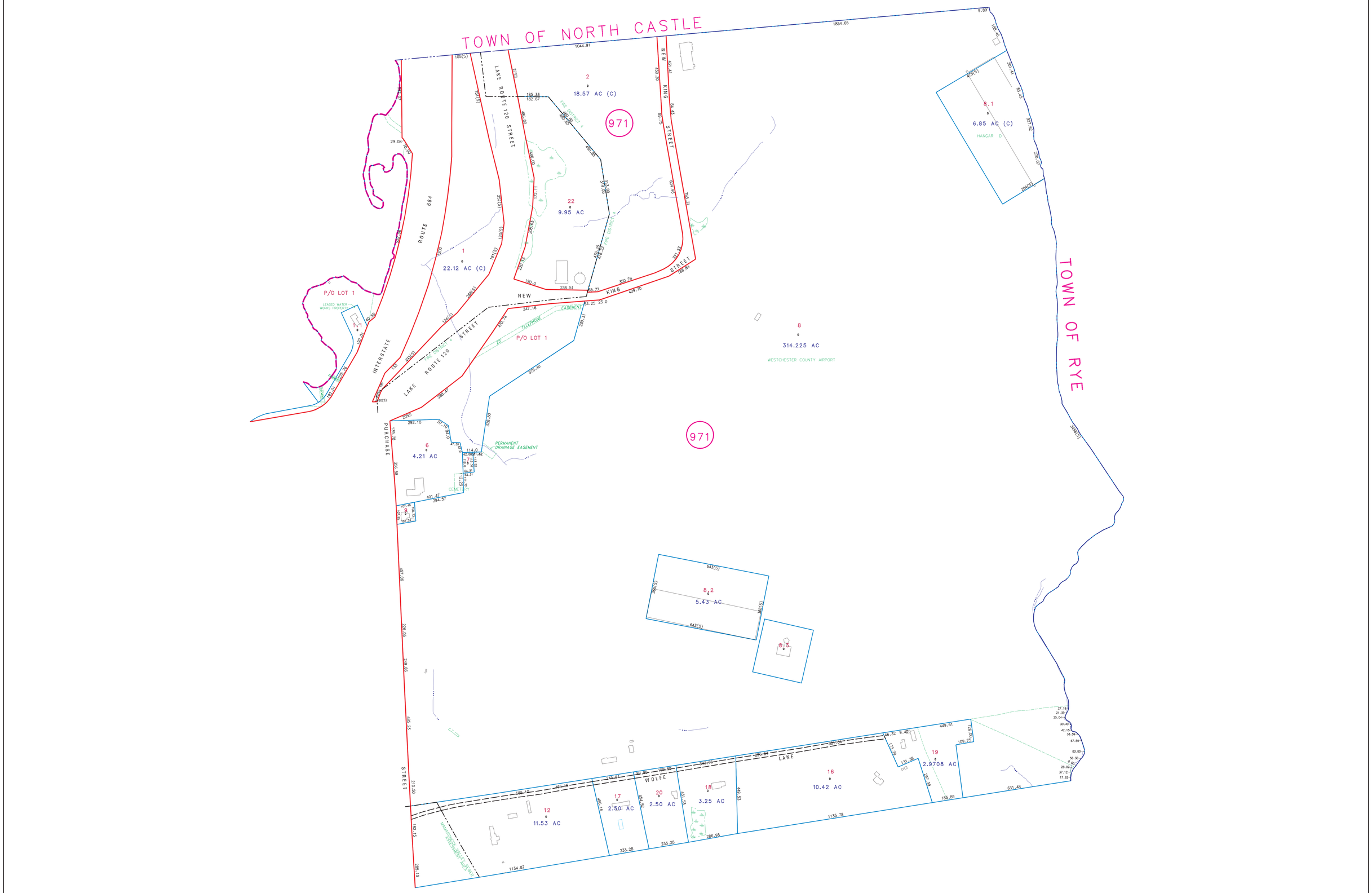

SEWALL
JAMES W. SEWALL COMPANY / Since 1880
Offices nationwide
800 648 4202 sewall.com info@sewall.com

DATE OF COMPLETION: JANUARY 31, 2005

THIS MAP IS PREPARED FOR THE INVENTORY OF REAL PROPERTY FOUND WITHIN THE TOWN OF HARRISON AND IS COMPILED FROM RECORDED DEEDS, PLATS AND OTHER PUBLIC RECORDS AND DATA. USERS OF THIS MAP ARE HEREBY NOTIFIED THAT THE AFOREMENTIONED PUBLIC PRIMARY INFORMATION SOURCES SHOULD BE CONSULTED FOR VERIFICATION OF THE INFORMATION CONTAINED ON THIS MAP. THE TOWN AND THE MAPPING COMPANIES ASSUME NO LEGAL RESPONSIBILITY FOR THE INFORMATION CONTAINED ON THIS MAP.

THIS TAX MAP COMPLIES TO THE REQUIREMENT ESTABLISHED BY THE NEW YORK STATE DIVISION OF EQUALIZATION AND ASSESSMENTS ACCORDING TO THE 9 NYCRR 189 RULES AND REGULATIONS.

GRID IS BASED ON THE NEW YORK STATE PLANE COORDINATE SYSTEM 1983 NORTH AMERICAN DATUM

REVISIONS

DATE	ITEM

SPECIAL DISTRICTS

CODE	DISTRICT NAME
SCHOOL -SCH-	HARRISON CENTRAL SCHOOL DISTRICT---552800

LEGEND

TOWN LINE	PROPERTY LINE	TAX MAP PARCEL NO.	10	COUNTY SHIELD	40
BLOCK LIMIT	ROAD BOUNDARY	DEVELOPERS LOT NUMBER	17	STATE SHIELD	38
STATE LINE	RAILROAD BOUNDARY	CALCULATED ACREAGE	7.1 AC (C)	INTERSTATE SHIELD	87
VILLAGE LINE	VISUAL CENTER OF PARCEL	DEED ACREAGE	11.2 AC	U.S. HIGHWAY SHIELD	9
SPECIAL DISTRICT	ORIGINAL LOT LINE	SCALED DIMENSION	725(S)		
MATCH LINE	DENOTES COMMON OWNER	DEED DIMENSION	53.67		
STREAM OR DITCH	TAX MAP BLOCK NUMBER				

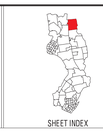

SHEET INDEX

TAX MAP OF
TOWN OF
HARRISON
WESTCHESTER COUNTY, NEW YORK

Rass Scale of: 1" = 200'
200' 100' 0' 200'

SECTION NUMBER: 97

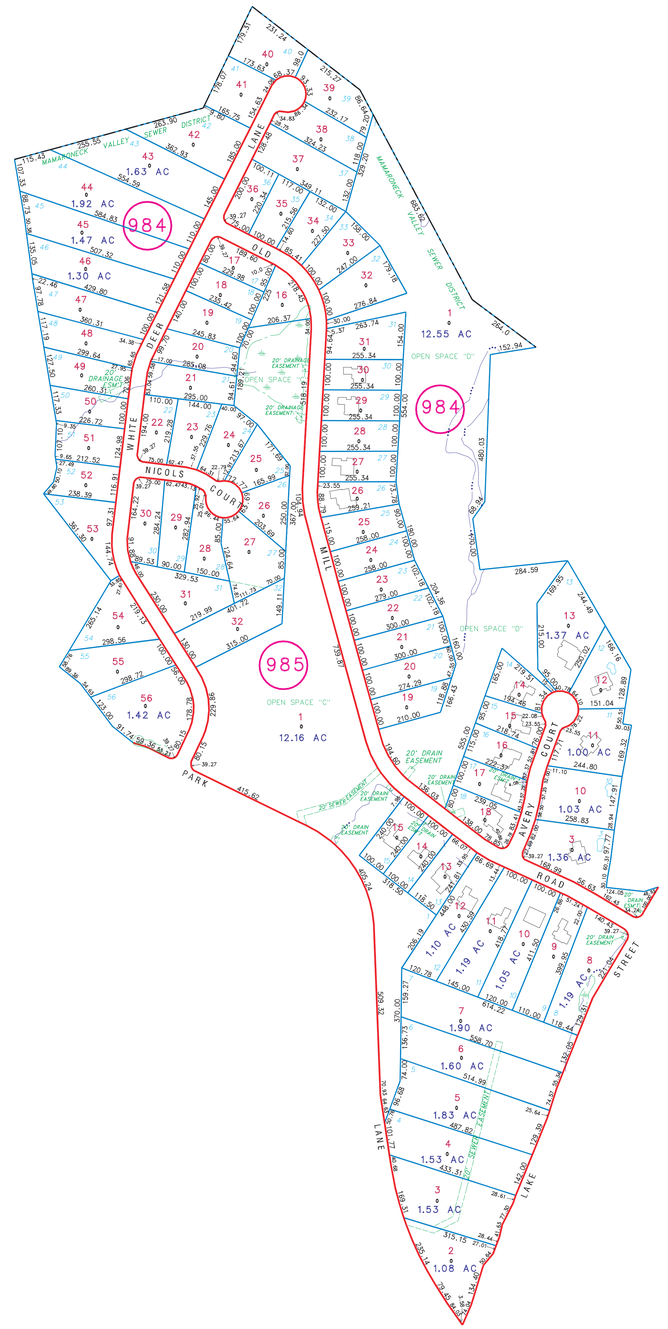

SEWALL
JAMES W. SEWALL COMPANY / Since 1880
Offices nationwide
800 648 4202 sewall.com info@sewall.com

DATE OF COMPLETION: JANUARY 31, 2005

THIS MAP IS PREPARED FOR THE INVENTORY OF REAL PROPERTY FOUND WITHIN THE TOWN OF HARRISON AND IS COMPILED FROM RECORDED DEEDS, PLATS AND OTHER PUBLIC RECORDS AND DATA. USERS OF THIS MAP ARE HEREBY NOTIFIED THAT THE AFOREMENTIONED PUBLIC PRIMARY INFORMATION SOURCES SHOULD BE CONSULTED FOR VERIFICATION OF THE INFORMATION CONTAINED ON THIS MAP. THE TOWN AND THE MAPPING COMPANIES ASSUME NO LEGAL RESPONSIBILITY FOR THE INFORMATION CONTAINED ON THIS MAP.

THIS TAX MAP COMPLIES TO THE REQUIREMENT ESTABLISHED BY THE NEW YORK STATE DIVISION OF EQUALIZATION AND ASSESSMENTS ACCORDING TO THE 9 NYCRR 189 RULES AND REGULATIONS.

GRID IS BASED ON THE NEW YORK STATE PLANE COORDINATE SYSTEM 1983 NORTH AMERICAN DATUM

REVISIONS

DATE	ITEM

SPECIAL DISTRICTS

CODE	DISTRICT NAME
SCH	HARRISON CENTRAL SCHOOL DISTRICT---552800

LEGEND

TOWN LINE	PROPERTY LINE	TAX MAP PARCEL NO.	10	COUNTY SHIELD	4E
BLOCK LIMIT	ROAD BOUNDARY	DEVELOPERS LOT NUMBER	17	STATE SHIELD	9A
STATE LINE	RAILROAD BOUNDARY	CALCULATED ACREAGE	7.1 AC (C)	INTERSTATE SHIELD	87
VILLAGE LINE	VISUAL CENTER OF PARCEL	DEED ACREAGE	11.2 AC	U.S. HIGHWAY SHIELD	1
SPECIAL DISTRICT	ORIGINAL LOT LINE	SCALED DIMENSION	725(S)		
MATCH LINE	DENOTES COMMON OWNER	DEED DIMENSION	53.67		
STREAM OR DITCH	TAX MAP BLOCK NUMBER (1)				

SHEET INDEX

TAX MAP OF
TOWN OF
HARRISON
WESTCHESTER COUNTY, NEW YORK

Base Scale of: 1" = 200'
200' 100' 0 200'

SECTION NUMBER: 98A

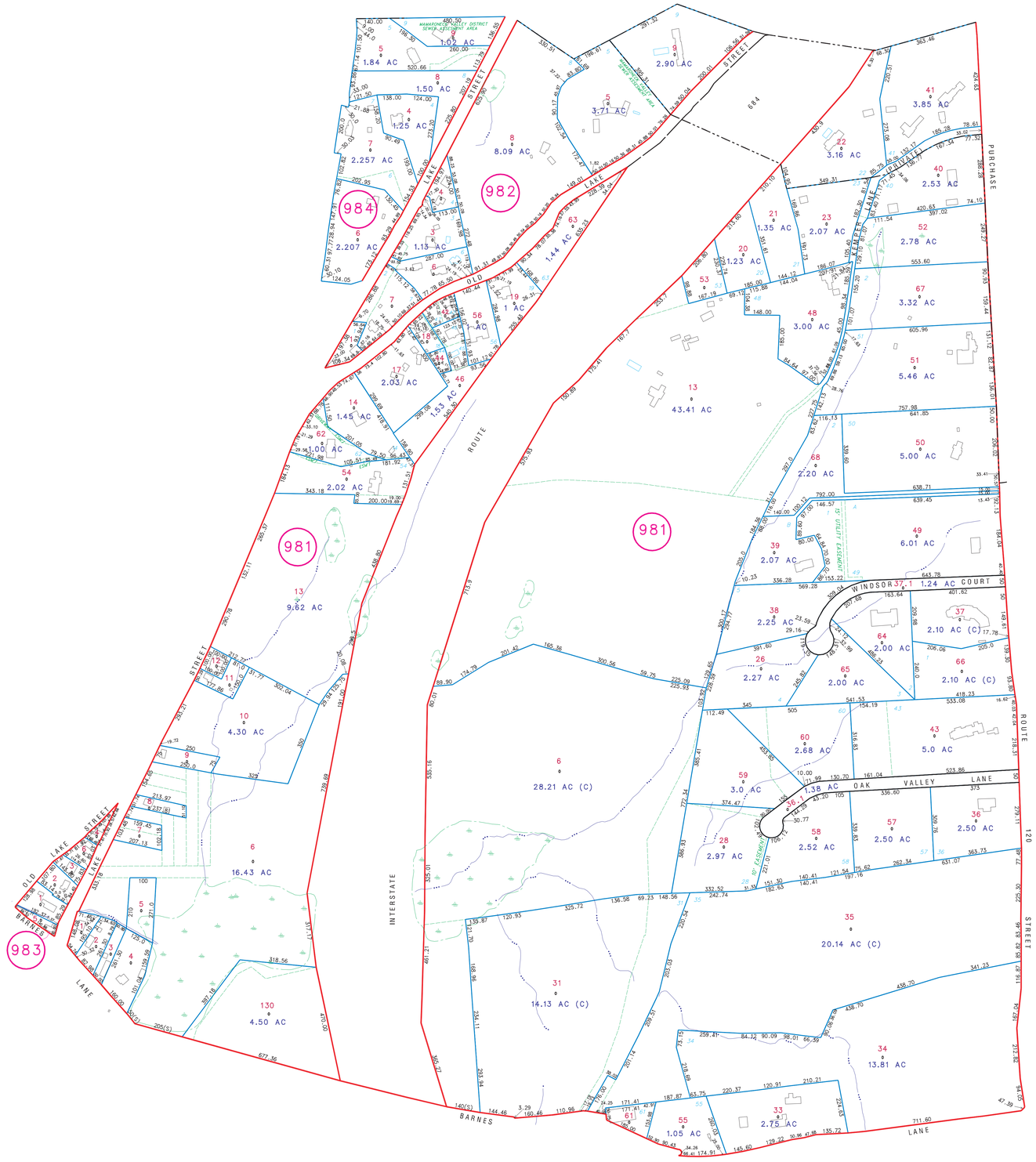

SEWALL
JAMES W. SEWALL COMPANY / Since 1880
Offices nationwide
800 648 4202 sewall.com info@sewall.com

DATE OF COMPLETION: JANUARY 31, 2005

THIS MAP IS PREPARED FOR THE INVENTORY OF REAL PROPERTY FOUND WITHIN THE TOWN OF HARRISON AND IS COMPILED FROM RECORDED DEEDS, PLATS AND OTHER PUBLIC RECORDS AND DATA. USERS OF THIS MAP ARE HEREBY NOTIFIED THAT THE AFOREMENTIONED PUBLIC PRIMARY INFORMATION SOURCES SHOULD BE CONSULTED FOR VERIFICATION OF THE INFORMATION CONTAINED ON THIS MAP. THE TOWN AND THE MAPPING COMPANIES ASSUME NO LEGAL RESPONSIBILITY FOR THE INFORMATION CONTAINED ON THIS MAP.

THIS TAX MAP COMPLIES TO THE REQUIREMENT ESTABLISHED BY THE NEW YORK STATE DIVISION OF EQUALIZATION AND ASSESSMENTS ACCORDING TO THE 9 NYCRR 189 RULES AND REGULATIONS.

GRID IS BASED ON THE NEW YORK STATE PLANE COORDINATE SYSTEM 1983 NORTH AMERICAN DATUM

REVISIONS

DATE	ITEM

SPECIAL DISTRICTS

CODE	DISTRICT NAME
SCHOOL -SCH-	HARRISON CENTRAL SCHOOL DISTRICT---552800

LEGEND

TOWN LINE	PROPERTY LINE	TAX MAP PARCEL NO.	10	COUNTY SHIELD	40
BLOCK LIMIT	ROAD BOUNDARY	DEVELOPERS LOT NUMBER	17	STATE SHIELD	9
STATE LINE	RAILROAD BOUNDARY	CALCULATED ACREAGE	7.1 AC (C)	INTERSTATE SHIELD	95
VILLAGE LINE	VISUAL CENTER OF PARCEL	DEED ACREAGE	11.2 AC	U.S. HIGHWAY SHIELD	1
SPECIAL DISTRICT	ORIGINAL LOT LINE	SCALED DIMENSION	725(S)		
MATCH LINE	DENOTES COMMON OWNER	DEED DIMENSION	53.67		
STREAM OR DITCH	TAX MAP BLOCK NUMBER (1)				

TAX MAP OF
TOWN OF
HARRISON
WESTCHESTER COUNTY, NEW YORK

Base Scale of 1" = 200'
100' 0 200'

SECTION NUMBER: 98B

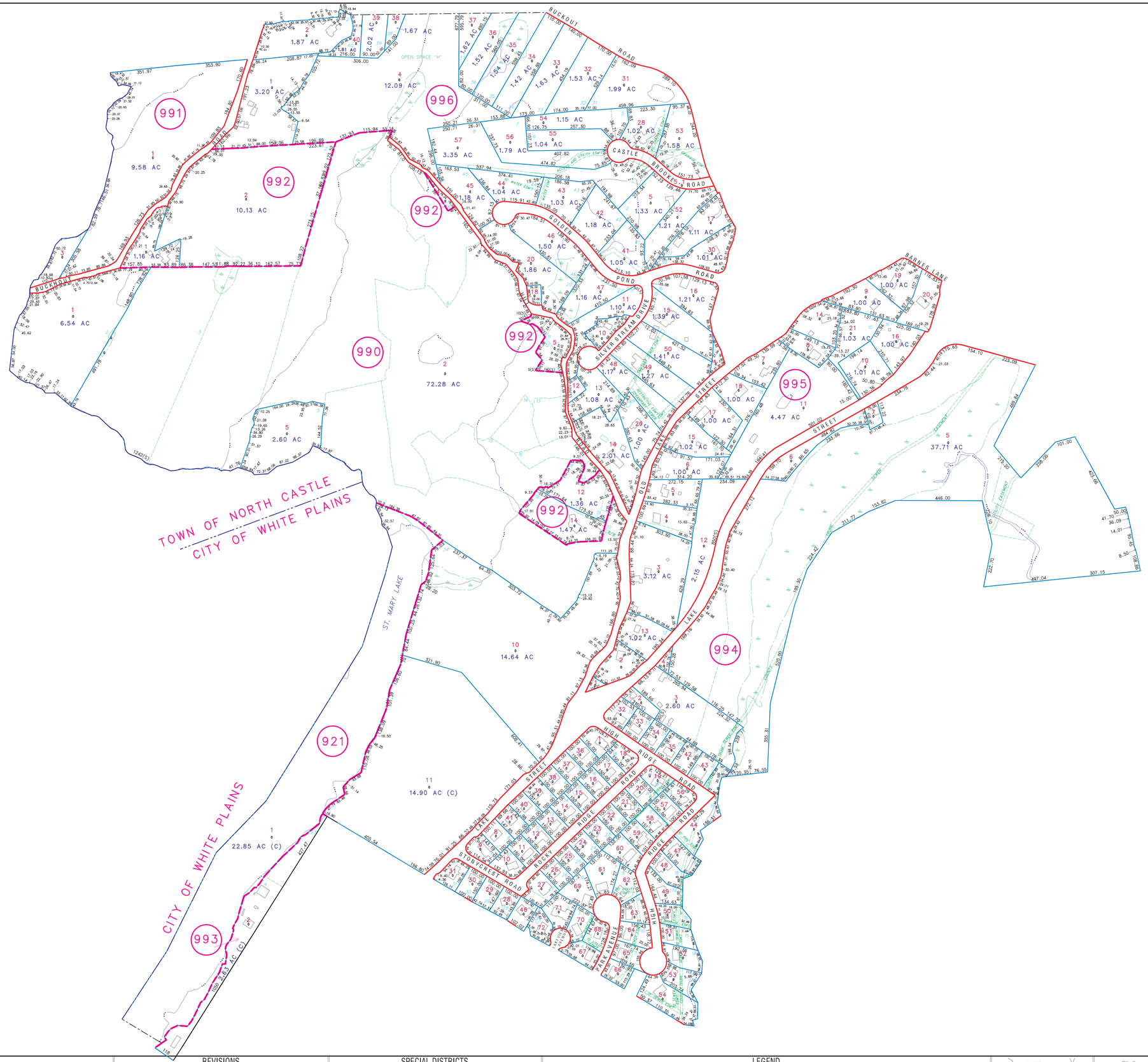
TOWN OF NORTH CASTLE
CITY OF WHITE PLAINS
CITY OF WHITE PLAINS
991
992
990
996
994
995
921
993
BUCKOUT ROAD
CASTLE BROOKES ROAD
GOLDEN POND ROAD
SILVERSTREAM DRIVE
BARNES LANE
OLIVE STREET
LAKE STREET
HIGH RIDGE ROAD
STONECREST ROAD
ROCKY HILL
PARK AVENUE
ST. MARY LAKE
OPEN SPACE "H"
9.58 AC
10.13 AC
6.54 AC
72.28 AC
14.64 AC
14.90 AC (C)
22.85 AC (C)
4.47 AC
37.71 AC
12.09 AC
3.35 AC
2.60 AC
3.12 AC
2.15 AC
1.02 AC
1.67 AC
1.87 AC
3.20 AC
1.16 AC
1.86 AC
1.50 AC
1.04 AC
1.03 AC
1.18 AC
1.05 AC
1.10 AC
1.39 AC
1.41 AC
1.17 AC
1.27 AC
1.08 AC
2.01 AC
1.38 AC
1.47 AC
1.62 AC
1.52 AC
1.54 AC
1.42 AC
1.63 AC
1.53 AC
1.99 AC
1.15 AC
1.04 AC
1.79 AC
1.02 AC
1.58 AC
1.33 AC
1.21 AC
1.11 AC
1.01 AC
1.16 AC
1.21 AC
1.00 AC
1.03 AC
1.01 AC
1.00 AC
1.00 AC
1.02 AC
1.00 AC
1.00 AC
1.00

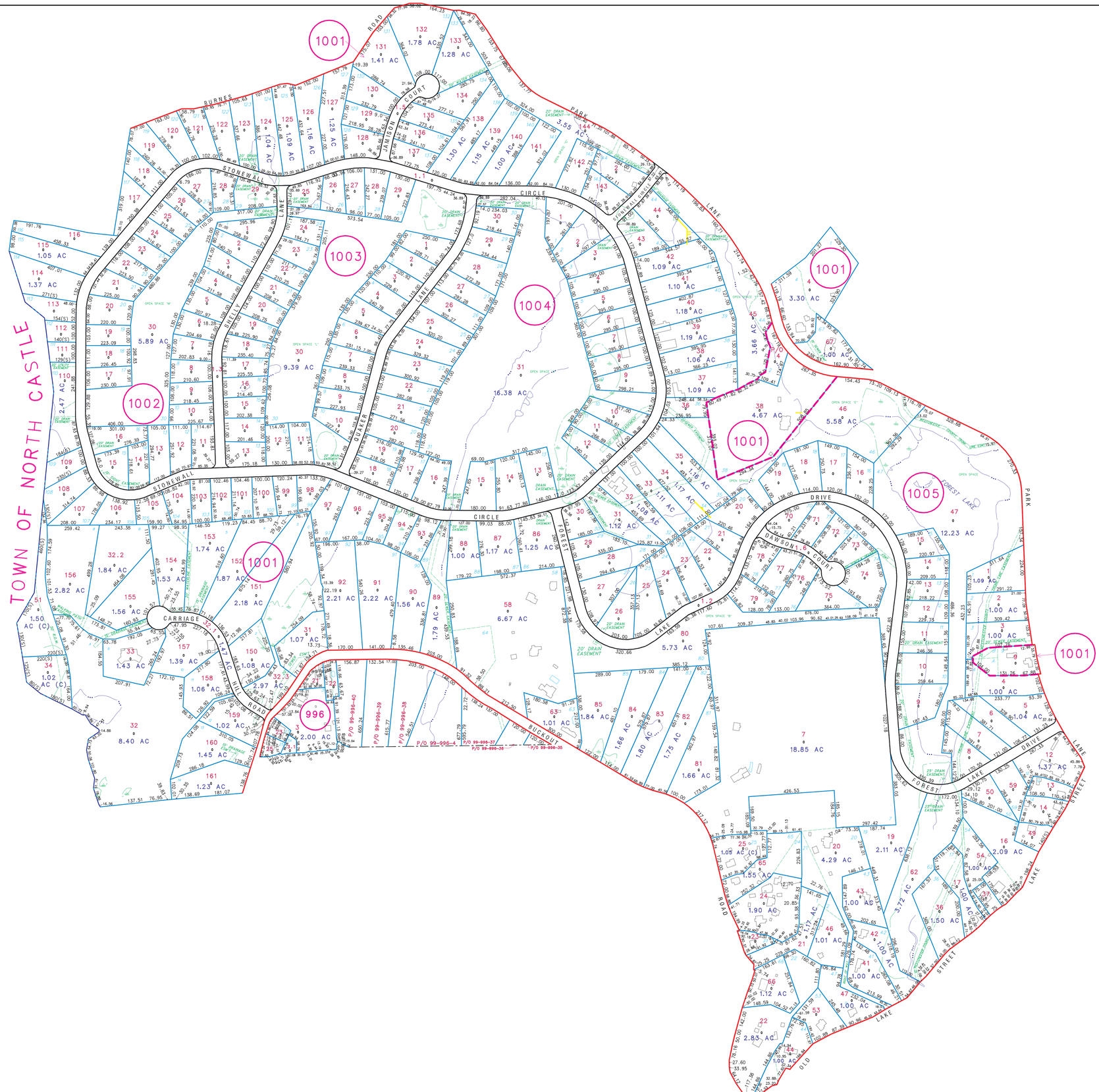

SEWALL
JAMES W. SEWALL COMPANY / Since 1880
Offices nationwide
800 648-4202 sewall.com info@sewall.com

DATE OF COMPLETION: JANUARY 31, 2005

THIS MAP IS PREPARED FOR THE INVENTORY OF REAL PROPERTY FOUND WITHIN THE TOWN OF HARRISON AND IS COMPILED FROM RECORDED DEEDS, PLATS AND OTHER PUBLIC RECORDS AND DATA. USERS OF THIS MAP ARE HEREBY NOTIFIED THAT THE AFOREMENTIONED PUBLIC PRIMARY INFORMATION SOURCES SHOULD BE CONSULTED FOR VERIFICATION OF THE INFORMATION CONTAINED ON THIS MAP. THE TOWN AND THE MAPPING COMPANIES ASSUME NO LEGAL RESPONSIBILITY FOR THE INFORMATION CONTAINED ON THIS MAP.

THIS TAX MAP COMPLIES TO THE REQUIREMENT ESTABLISHED BY THE NEW YORK STATE DIVISION OF EQUALIZATION AND ASSESSMENTS ACCORDING TO THE 9 NYCRR 189 RULES AND REGULATIONS.

GRID IS BASED ON THE NEW YORK STATE PLANE COORDINATE SYSTEM 1983 NORTH AMERICAN DATUM

REVISIONS

DATE	ITEM

SPECIAL DISTRICTS

CODE	DISTRICT NAME
SCHOOL -SCH-	HARRISON CENTRAL SCHOOL DISTRICT---552800

LEGEND

TOWN LINE	PROPERTY LINE	TAX MAP PARCEL NO.	10	COUNTY SHIELD	40
BLOCK LIMIT	ROAD BOUNDARY	DEVELOPERS LOT NUMBER	17	STATE SHIELD	119
STATE LINE	RAILROAD BOUNDARY	CALCULATED ACREAGE	7.1 AC (C)	INTERSTATE SHIELD	127
VILLAGE LINE	VISUAL CENTER OF PARCEL	DEED ACREAGE	11.2 AC	U.S. HIGHWAY SHIELD	1
SPECIAL DISTRICT	ORIGINAL LOT LINE	SCALED DIMENSION	725(S)		
MATCH LINE	DENOTES COMMON OWNER	DEED DIMENSION	53.67		
STREAM OR DITCH	TAX MAP BLOCK NUMBER (1)				

SHEET INDEX

TAX MAP OF
TOWN OF
HARRISON
WESTCHESTER COUNTY, NEW YORK
Base Scale of: 1" = 200'
200' 100' 0' 200'

SECTION NUMBER: 100

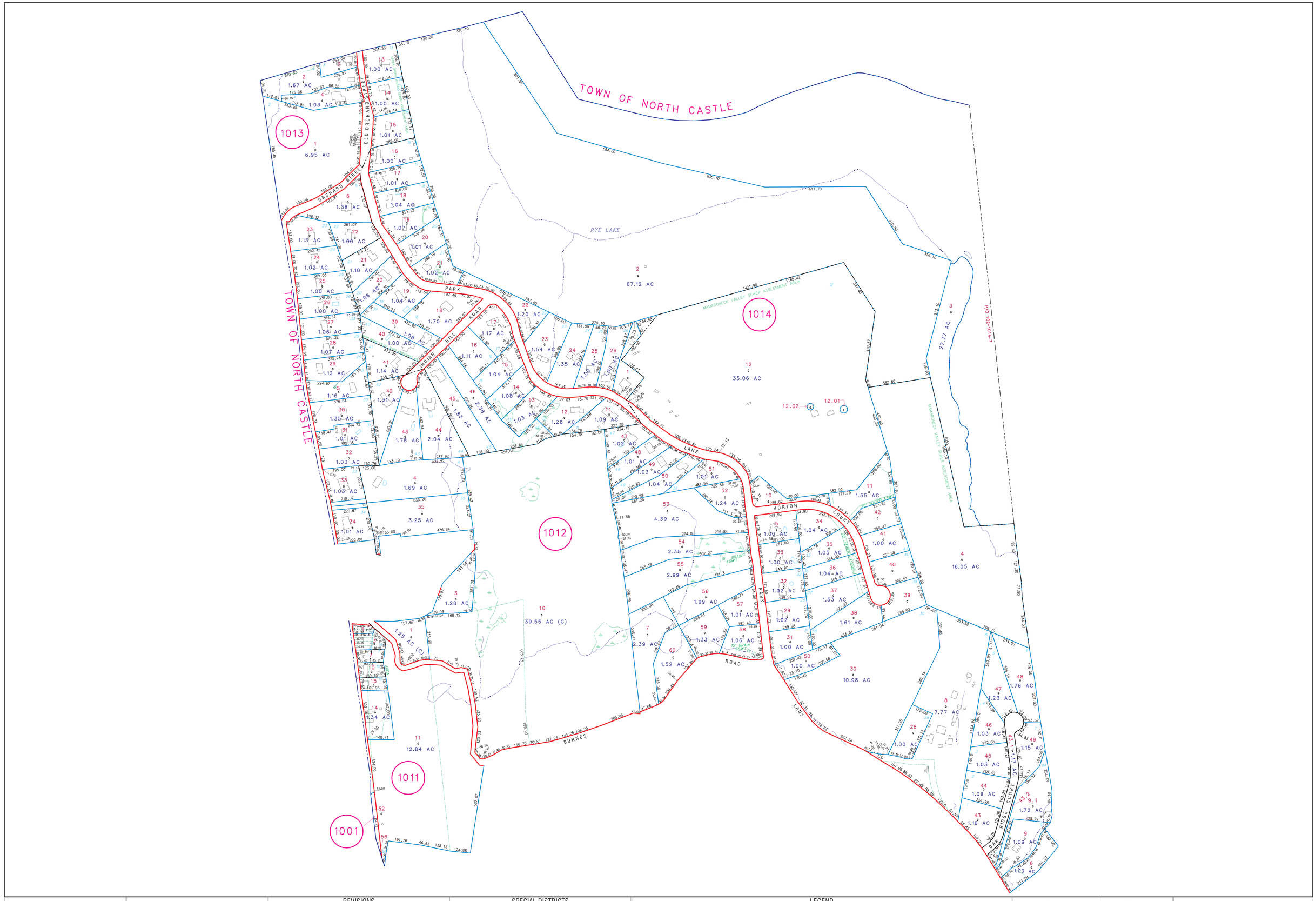

SEWALL
JAMES W. SEWALL COMPANY / Since 1880
Offices nationwide
800 648 4202 sewall.com info@sewall.com

DATE OF COMPLETION: JANUARY 31, 2005

THIS MAP IS PREPARED FOR THE INVENTORY OF REAL PROPERTY FOUND WITHIN THE TOWN OF HARRISON AND IS COMPILED FROM RECORDED DEEDS, PLATS AND OTHER PUBLIC RECORDS AND DATA. USERS OF THIS MAP ARE HEREBY NOTIFIED THAT THE AFORMENTIONED PUBLIC PRIMARY INFORMATION SOURCES SHOULD BE CONSULTED FOR VERIFICATION OF THE INFORMATION CONTAINED ON THIS MAP. THE TOWN AND THE MAPPING COMPANIES ASSUME NO LEGAL RESPONSIBILITY FOR THE INFORMATION CONTAINED ON THIS MAP.

THIS TAX MAP COMPLIES TO THE REQUIREMENT ESTABLISHED BY THE NEW YORK STATE DIVISION OF EQUALIZATION AND ASSESSMENTS ACCORDING TO THE 9 NYCRR 189 RULES AND REGULATIONS.

GRID IS BASED ON THE NEW YORK STATE PLANE COORDINATE SYSTEM 1983 NORTH AMERICAN DATUM

REVISIONS

DATE	ITEM

SPECIAL DISTRICTS

CODE	DISTRICT NAME
SCHOOL -SCH-	HARRISON CENTRAL SCHOOL DISTRICT---552800

LEGEND

TOWN LINE	PROPERTY LINE	TAX MAP PARCEL NO.	10	COUNTY SHIELD	40
BLOCK LIMIT	ROAD BOUNDARY	DEVELOPERS LOT NUMBER	17	STATE SHIELD	38
STATE LINE	RAILROAD BOUNDARY	CALCULATED ACREAGE	7.1 AC (C)	INTERSTATE SHIELD	87
VILLAGE LINE	VISUAL CENTER OF PARCEL	DEED ACREAGE	11.2 AC	U.S. HIGHWAY SHIELD	1
SPECIAL DISTRICT	ORIGINAL LOT LINE	SCALED DIMENSION	725(S)		
MATCH LINE	DENOTES COMMON OWNER	DEED DIMENSION	53.67		
STREAM OR DITCH	TAX MAP BLOCK NUMBER (1)				

SHEET INDEX

TAX MAP OF
TOWN OF
HARRISON
WESTCHESTER COUNTY, NEW YORK

Base Scale of: 1" = 200'
200' 100' 0' 200'

SECTION NUMBER: 101

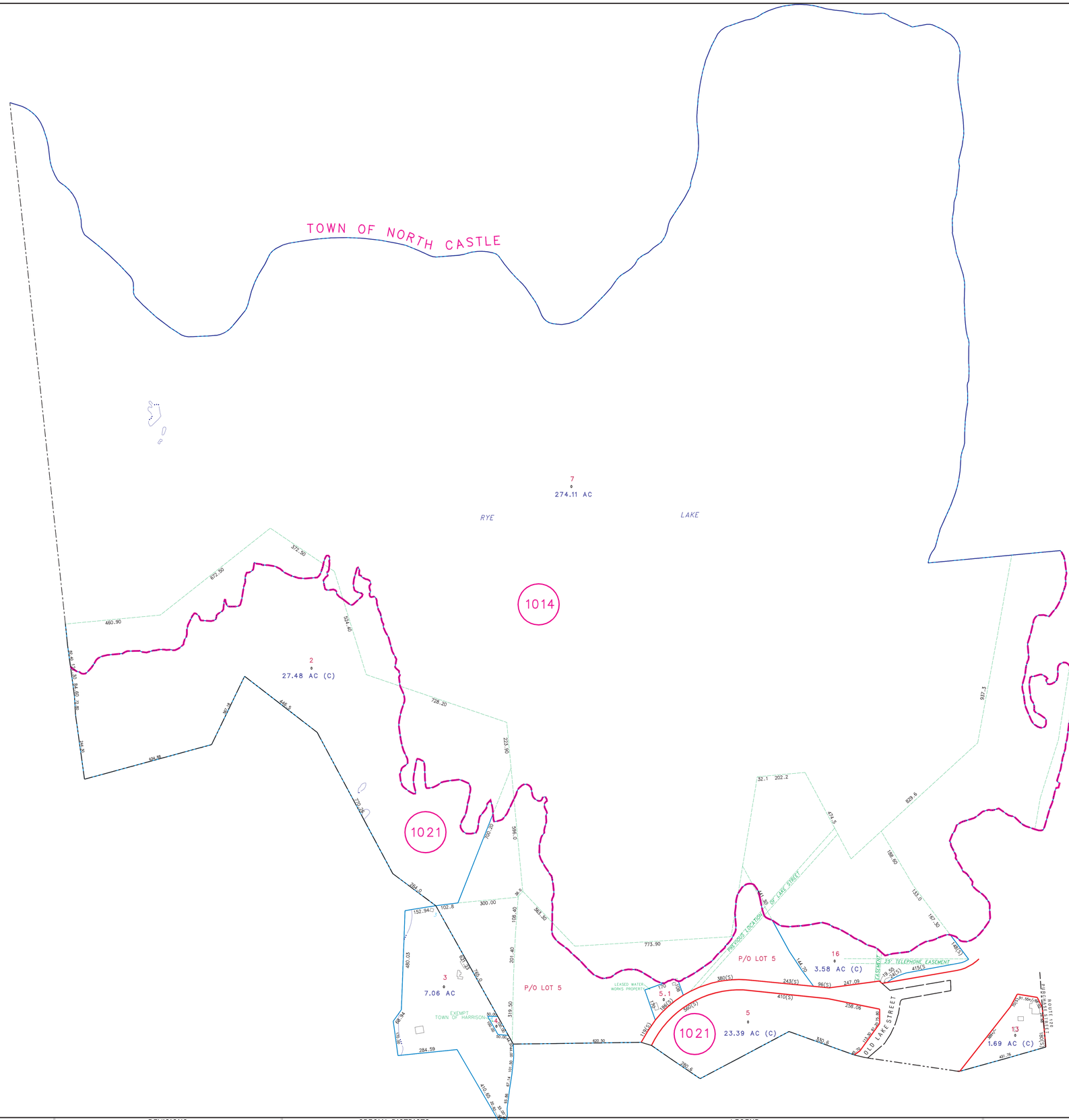

SEWALL
JAMES W. SEWALL COMPANY / Since 1880
Offices nationwide
800 648 4202 sewall.com info@sewall.com

DATE OF COMPLETION: JANUARY 31, 2005

THIS MAP IS PREPARED FOR THE INVENTORY OF REAL PROPERTY FOUND WITHIN THE TOWN OF HARRISON AND IS COMPILED FROM RECORDED DEEDS, PLATS AND OTHER PUBLIC RECORDS AND DATA. USERS OF THIS MAP ARE HEREBY NOTIFIED THAT THE AFOREMENTIONED PUBLIC PRIMARY INFORMATION SOURCES SHOULD BE CONSULTED FOR VERIFICATION OF THE INFORMATION CONTAINED ON THIS MAP. THE TOWN AND THE MAPPING COMPANIES ASSUME NO LEGAL RESPONSIBILITY FOR THE INFORMATION CONTAINED ON THIS MAP.

THIS TAX MAP COMPLIES TO THE REQUIREMENT ESTABLISHED BY THE NEW YORK STATE DIVISION OF EQUALIZATION AND ASSESSMENTS ACCORDING TO THE 9 NYCRR 189 RULES AND REGULATIONS.

GRID IS BASED ON THE NEW YORK STATE PLANE COORDINATE SYSTEM 1983 NORTH AMERICAN DATUM

REVISIONS

DATE	ITEM

SPECIAL DISTRICTS

CODE	DISTRICT NAME
	SCHOOL -SCH- HARRISON CENTRAL SCHOOL DISTRICT---552800

LEGEND

TOWN LINE
BLOCK LIMIT
STATE LINE
VILLAGE LINE
SPECIAL DISTRICT
MATCH LINE
STREAM OR DITCH

PROPERTY LINE
ROAD BOUNDARY
RAILROAD BOUNDARY
VISUAL CENTER OF PARCEL
ORIGINAL LOT LINE
DENOTES COMMON OWNER
TAX MAP BLOCK NUMBER (1)

TAX MAP PARCEL NO. 10
DEVELOPERS LOT NUMBER 17
CALCULATED ACREAGE 7.1 AC (C)
DEED ACREAGE 11.2 AC
SCALED DIMENSION 725(S)
DEED DIMENSION 53.67

COUNTY SHIELD
STATE SHIELD
INTERSTATE SHIELD
U.S. HIGHWAY SHIELD

SHEET INDEX

TAX MAP OF
TOWN OF
HARRISON
WESTCHESTER COUNTY, NEW YORK
Base Scale of : 1" = 200'
200' 100' 0' 200'

SECTION NUMBER: 102

SEWALL
JAMES W. SEWALL COMPANY / Since 1880
Offices nationwide
800 648 4202 sewall.com info@sewall.com

DATE OF COMPLETION: JANUARY 31, 2005

THIS MAP IS PREPARED FOR THE INVENTORY OF REAL PROPERTY FOUND WITHIN THE TOWN OF HARRISON AND IS COMPILED FROM RECORDED DEEDS, PLATS AND OTHER PUBLIC RECORDS AND DATA. USERS OF THIS MAP ARE HEREBY NOTIFIED THAT THE AFOREMENTIONED PUBLIC PRIMARY INFORMATION SOURCES SHOULD BE CONSULTED FOR VERIFICATION OF THE INFORMATION CONTAINED ON THIS MAP. THE TOWN AND THE MAPPING COMPANIES ASSUME NO LEGAL RESPONSIBILITY FOR THE INFORMATION CONTAINED ON THIS MAP.

THIS TAX MAP COMPLIES TO THE REQUIREMENT ESTABLISHED BY THE NEW YORK STATE DIVISION OF EQUALIZATION AND ASSESSMENTS ACCORDING TO THE 9 NYCRR 189 RULES AND REGULATIONS.

GRID IS BASED ON THE NEW YORK STATE PLANE COORDINATE SYSTEM 1983 NORTH AMERICAN DATUM

REVISIONS

DATE	ITEM

SPECIAL DISTRICTS

CODE	DISTRICT NAME
SCHOOL -SCH-	HARRISON CENTRAL SCHOOL DISTRICT---552800

LEGEND

TOWN LINE	PROPERTY LINE	TAX MAP PARCEL NO.	10	COUNTY SHIELD	60
BLOCK LIMIT	ROAD BOUNDARY	DEVELOPERS LOT NUMBER	17	STATE SHIELD	59
STATE LINE	RAILROAD BOUNDARY	CALCULATED ACREAGE	7.1 AC (C)	INTERSTATE SHIELD	87
VILLAGE LINE	VISUAL CENTER OF PARCEL	DEED ACREAGE	11.2 AC	U.S. HIGHWAY SHIELD	1
SPECIAL DISTRICT	ORIGINAL LOT LINE	SCALED DIMENSION	725(S)		
MATCH LINE	DENOTES COMMON OWNER	DEED DIMENSION	53.67		
STREAM OR DITCH	TAX MAP BLOCK NUMBER (1)				

SHEET INDEX

TAX MAP OF
TOWN OF
HARRISON
WESTCHESTER COUNTY, NEW YORK

Base Scale of 1" = 50'
50' 0 50'

SECTION NUMBER: 103