

E-3



Dear City/Town/Village Managers and Councils,

The Westchester Triathlon is an iconic event taking place each September for the past 30+ years. Each year this event raises over \$50,000 that is donated to local and national charities for a variety of causes.

I'm writing to request formal permission for use of the roadways through The City of Rye, Rye Brook, Greenwich, Harrison, Westchester County, and Port Chester.

Police officers are required at various positions on the bike and run portions of the triathlon taking place on Saturday 17th (Rye and Westchester County only) and Sunday September 18, 2022 (all towns).

The bike course map link is here: <https://ridewithgps.com/routes/28478761>

The run course map link is here (only affects Rye, Playland Park, and Rye Town Park):
<https://ridewithgps.com/routes/2211492>

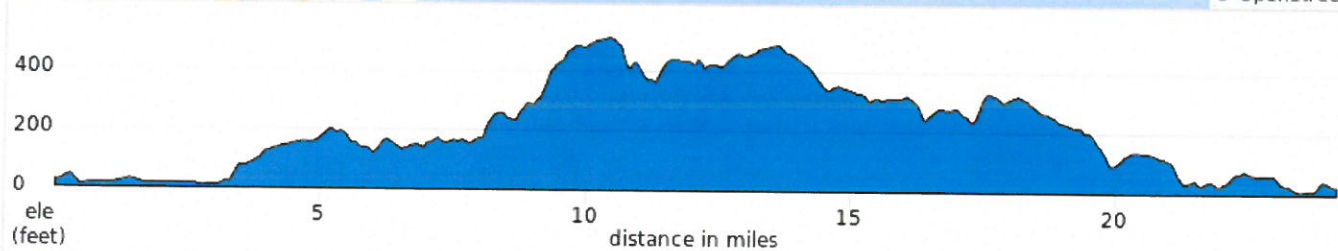
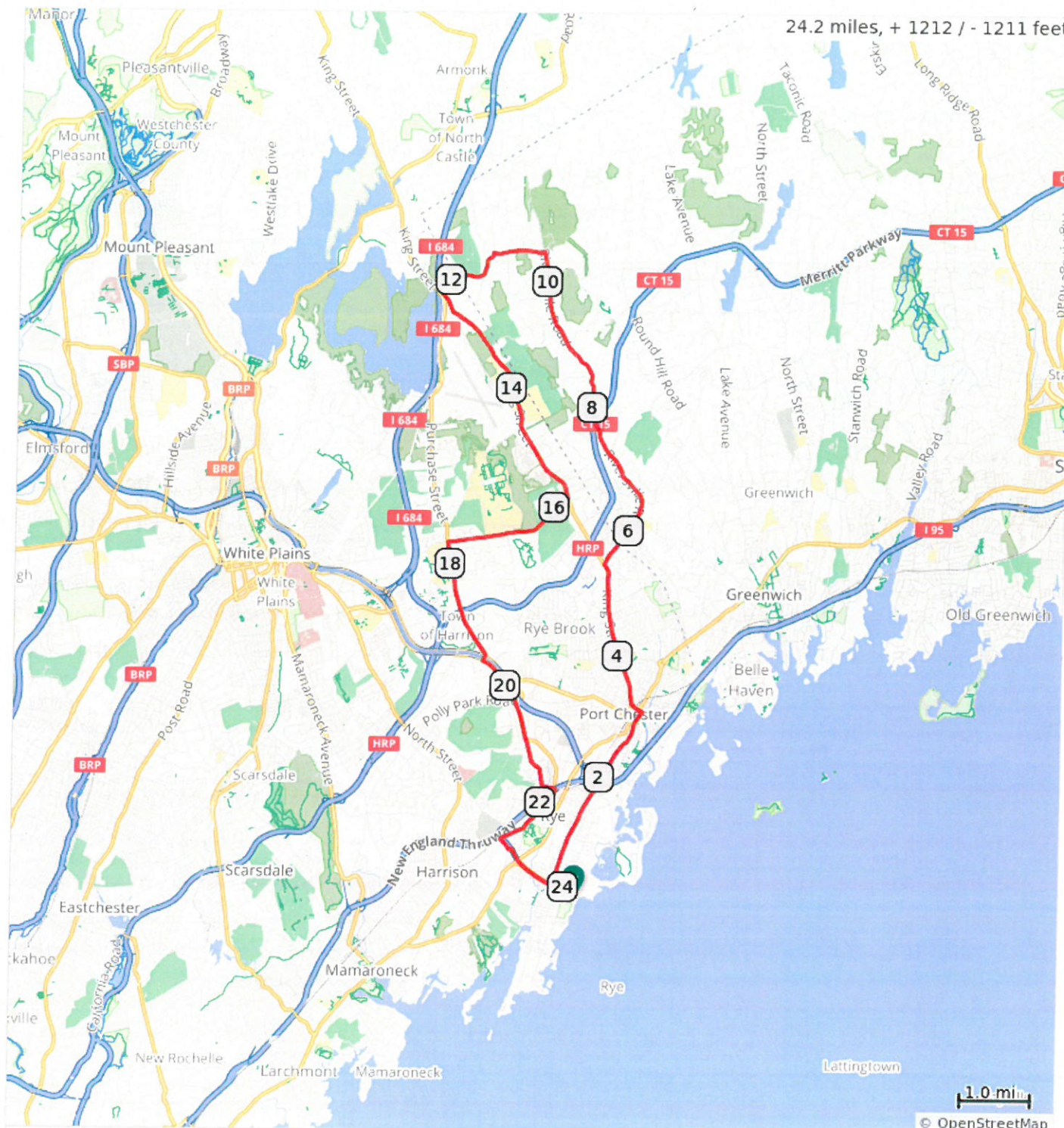
I would be honored if you would grant us permission to use the roads for the race. I look forward to working with your police and traffic departments to ensure a safe and successful event for all.
Sincerely,

Eric Opdyke
Race Director
Westchester Triathlon
P: 203-981-6340
E: eric@rev3tri.com

2022 Westchester Bike



24.2 miles, + 1212 / - 1211 feet



2022 Westchester Bike

Dist	Type	Note
0.0	📍	Start of route
0.0	←	L to stay on Playland Pkwy
0.3	→	R onto 72/Midland Ave
2.7	↑	Continue straight onto Don Bosco Pl
2.7	↑	Continue onto Waterfront Pl
2.9	↑	Continue onto Abendroth Ave
3.2	←	L onto N Main St
3.2	→	R onto Willett Ave
5.4	→	R onto Glenville St
5.9	→	R to stay on Glenville St
6.0	←	L onto Riversville Rd
10.5	←	L onto John St
11.2	←	L onto Bedford Rd
11.5	→	R onto Locust Rd

11.5 miles. +784/-379 feet

Dist	Type	Note
23.0	↑	Merge onto Playland Access Dr/Playland Pkwy
24.1	→	R to stay on Playland Pkwy
24.2	📍	End of route

1.2 miles. +33/-62 feet

Dist	Type	Note
12.2	←	Locust Rd turns L and becomes King St
15.8	→	R onto Anderson Hill Rd
17.6	←	L onto Purchase St
18.8	↑	Continue straight to stay on Purchase St
19.5	←	L onto Westchester Ave
19.8	→	Keep R to continue on Purchase St
20.8	↑	Continue straight onto Highland Rd
21.7	→	R onto Purchase St
21.8	→	R onto 54/Theodore Fremd Ave
22.8	←	L onto 147/Playland Access Dr
23.0	←	L onto the ramp to Playland

11.4 miles. +395/-744 feet

2019 Westchester Run

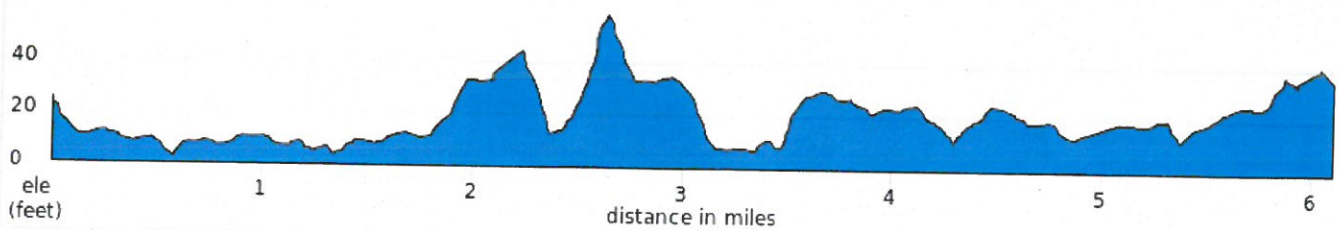


A. Water Station

B. Water Station

C. Water Station

D. Water Station



2019 Westchester Run

Dist	Type	Note
0.0	📍	Start of route
2.4	←	L onto Milton Rd
2.4	←	L onto Hill St
2.6	←	L onto Ormond Pl
2.9	→	R onto Dearborn Ave
3.5	←	L onto Stuyvesant Ave
4.6	→	R onto Van Wagenen Ave
4.7	←	L onto Forest Ave
6.1	📍	End of route

6.1 miles. +170/-152 feet