

Village/Town of Harrison
1 Heineman Place
Harrison, NY 10528

Dear Council Members,

I'm writing to request formal permission for use of the roadways through the Village/Town of Harrison. Police officers are required at 25 posts during the bike portion of the triathlon taking place on Sunday September 29, 2013.

I would be honored if you would grant us permission to use the roads for the race on Sunday Sept. 29, 2013. I look forward to working with Lt. DiBuono and the traffic staff. Insurance certificates, Workers Compensation, and NYS Disability forms will follow within the next week. The race is sold out once again and we are expecting over 1200 athletes on that Sunday.

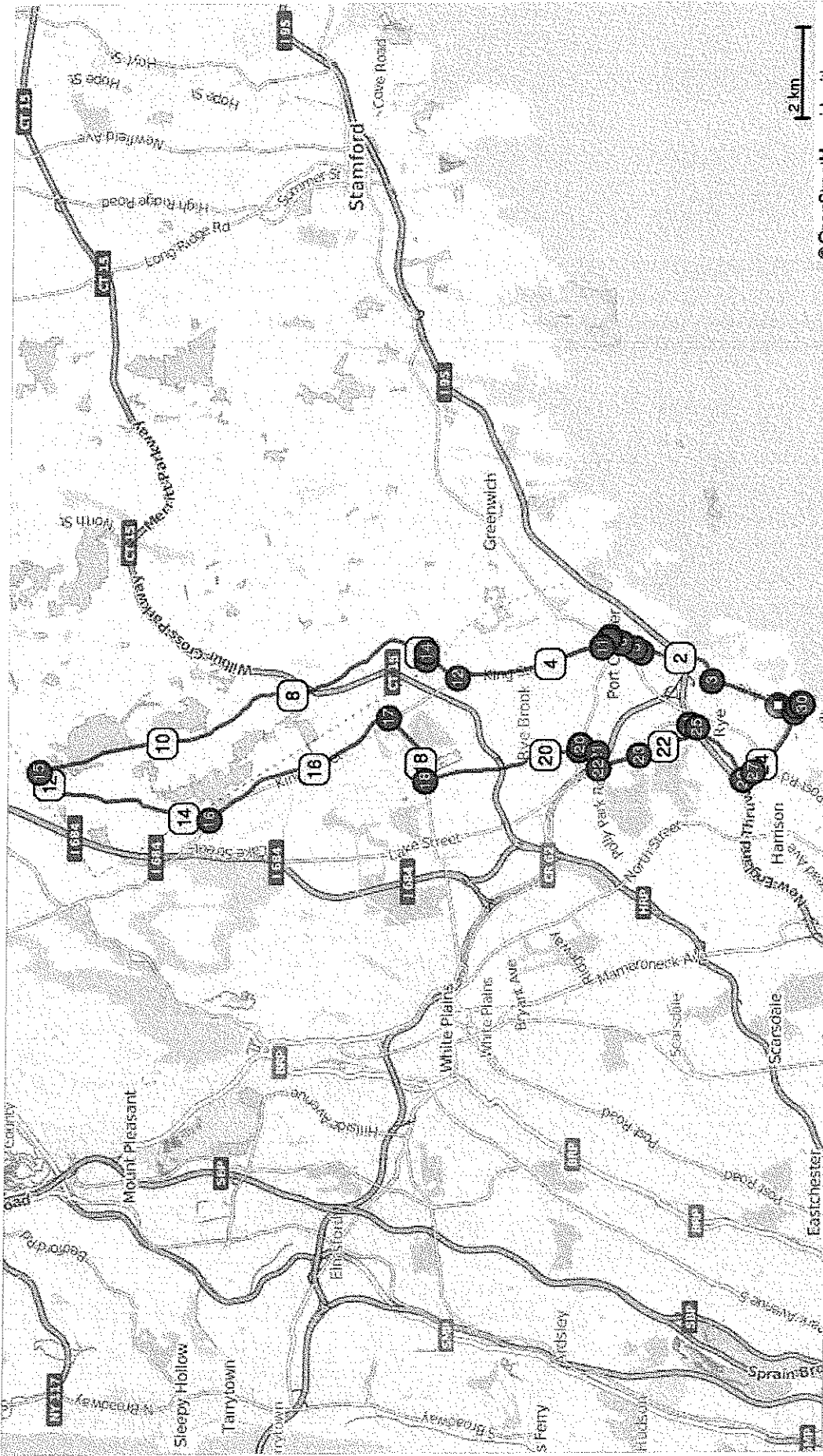
Roads that we will be using:

Anderson Hill
Lincoln Ave
Westchester Ave
Bowman Ave
Purchase St
Highland Rd

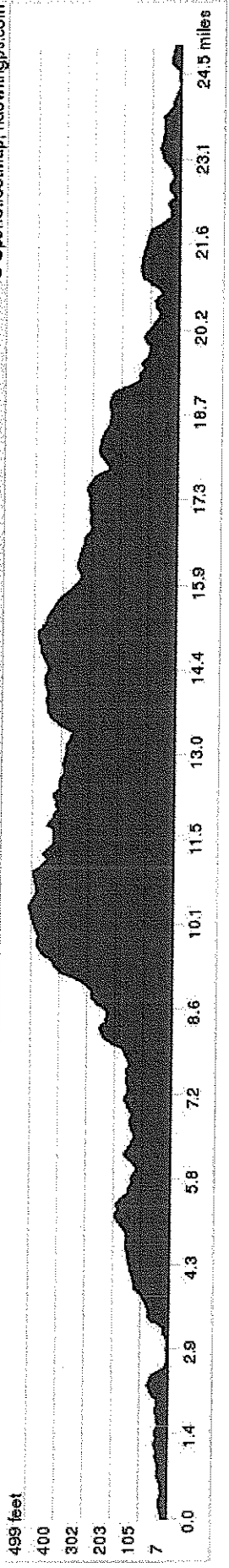
Sincerely,

Eric Opdyke
Race Director
Westchester Triathlon
P: 203-981-6340
E: eric@rev3tri.com

2013 Westchester Bike

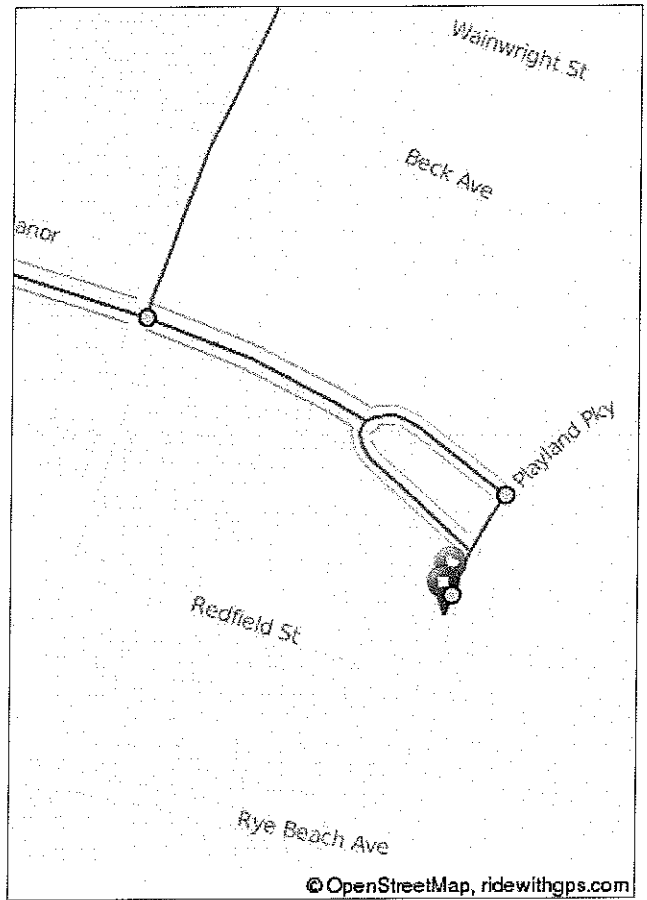


© OpenStreetMap, rdewithgps.com



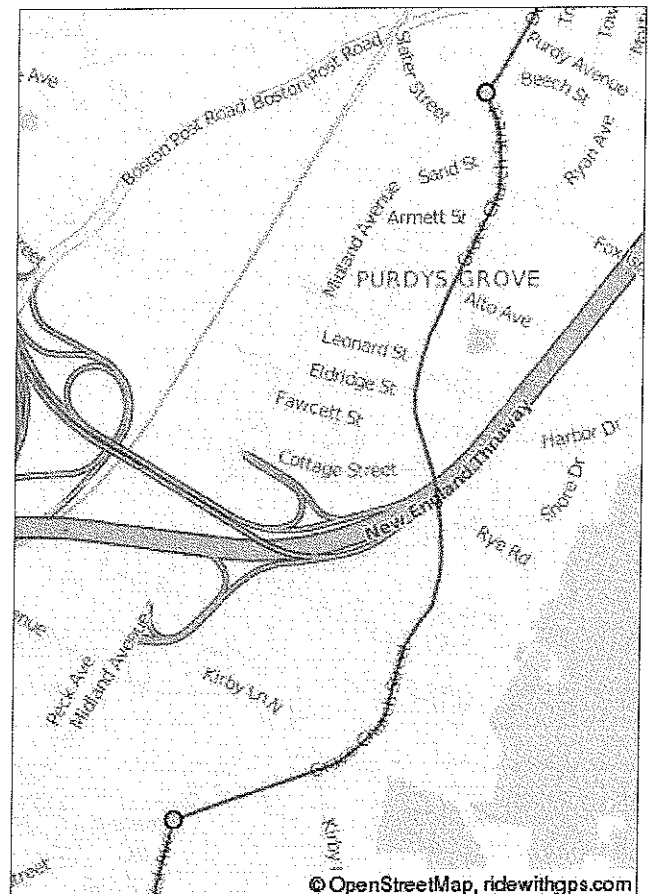
2013 Westchester Bike

0.0	▶	Start of route
0.0	←	L to stay on Playland Pkwy
0.2	→	R onto Forest Ave



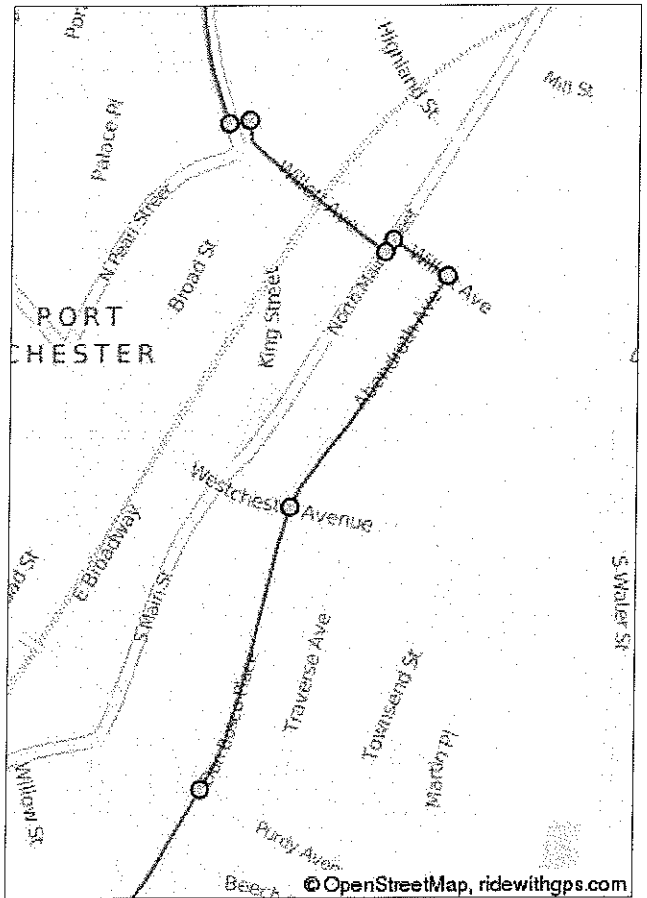
0.2 miles. +6/-0 feet

1.4	→	R onto Grace Church St
2.6	→	R onto Don Bosco Pl



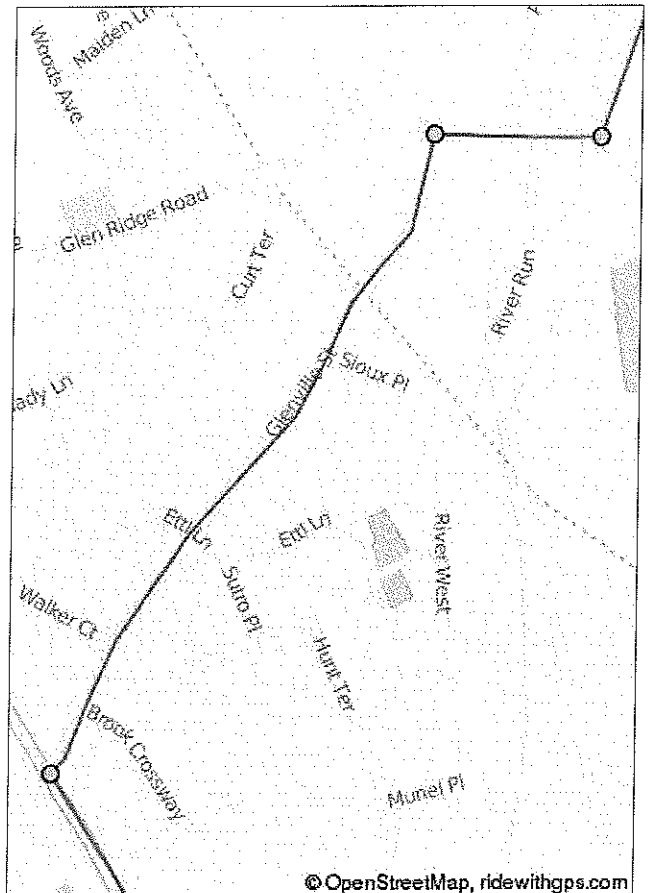
2.4 miles. +41/-75 feet

2.7	↑	Continue onto Brickoven Rd
2.9	↑	Continue onto Abendroth Ave
3.1	←	L onto Willett Ave
3.1	←	L onto N Main St
3.1	→	R onto Willett Ave
3.3	←	L toward King St
3.3	→	R onto King St



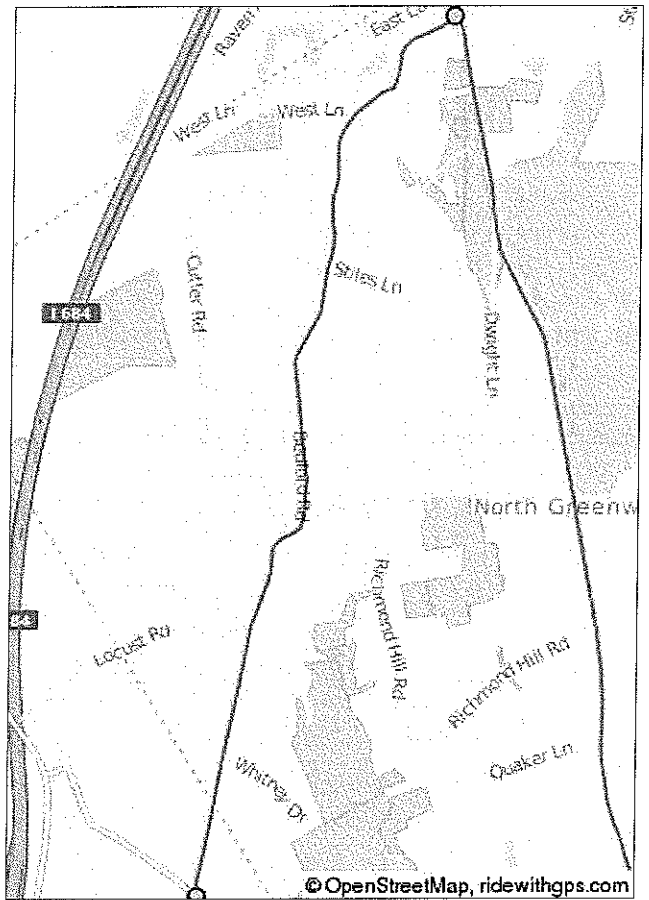
0.7 miles. +21/-3 feet

5.3	→	R onto Glenville St
5.8	→	R to stay on Glenville St
5.9	←	L onto Riversville Rd



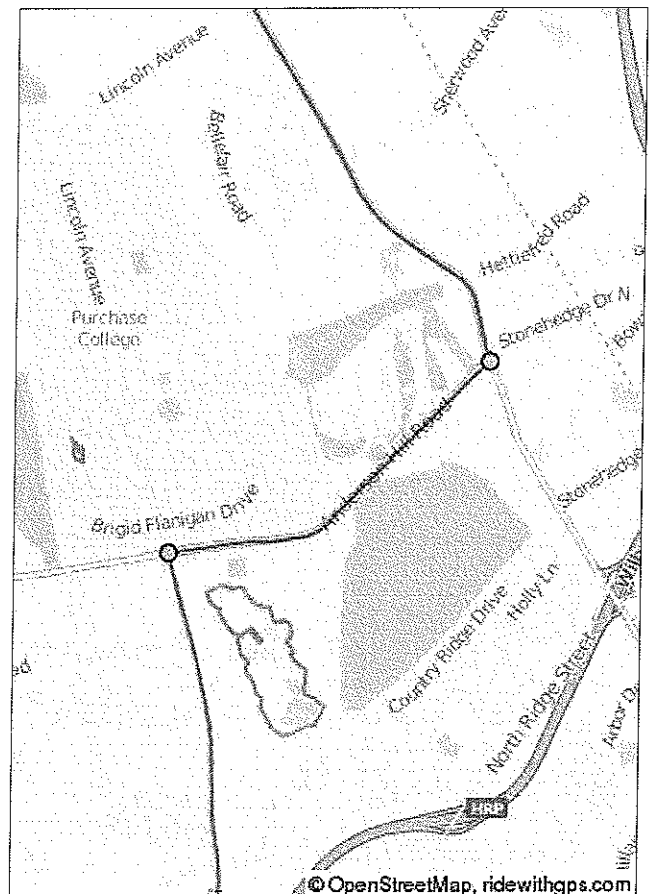
2.7 miles. +1/-66 feet

11.8	←	L onto Bedford Rd
14.3	←	L onto New York 120A S/King St



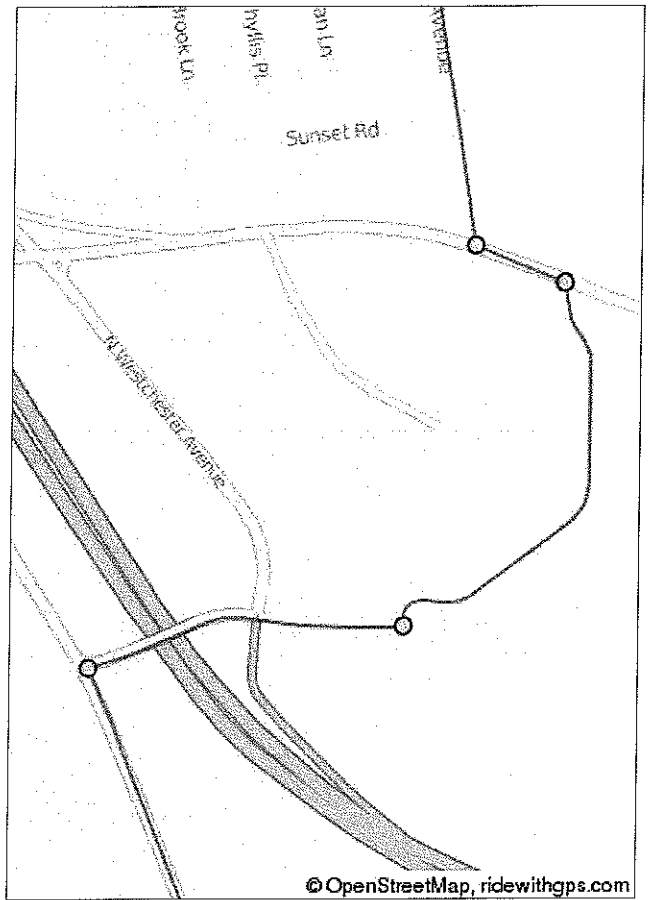
8.4 miles. +119/-101 feet

17.2	→	R onto Anderson Hill Rd	X
18.3	←	L onto Lincoln Ave	X



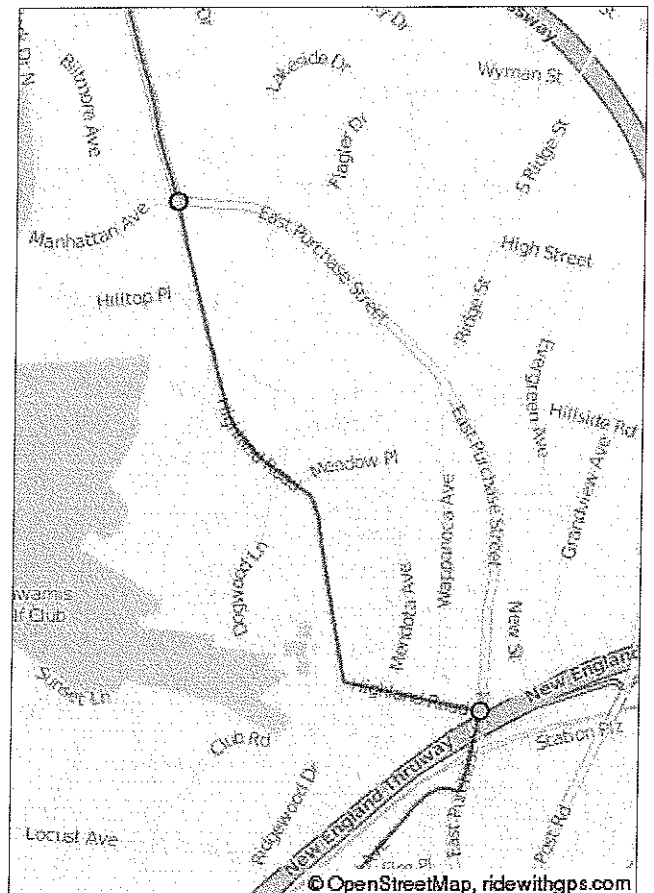
3.9 miles. +42/-78 feet

20.4	←	L onto Westchester Ave	X
20.5	→	R	
20.8	→	R onto Bowman Ave	XX
21.0	←	L onto Purchase St	XX



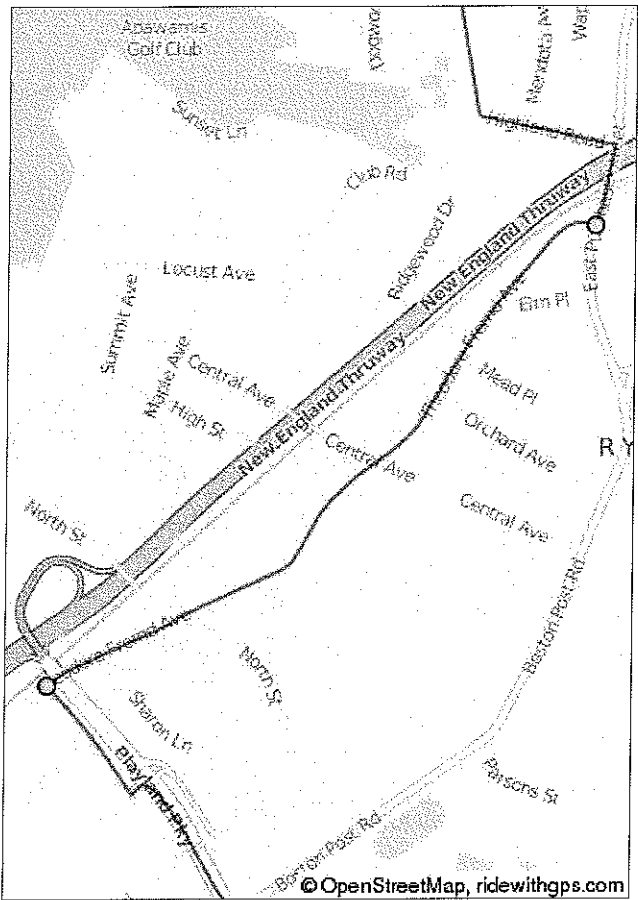
2.8 miles. +73/-27 feet

21.6	↑	Continue onto Highland Rd	X
22.5	→	R onto Purchase St	X



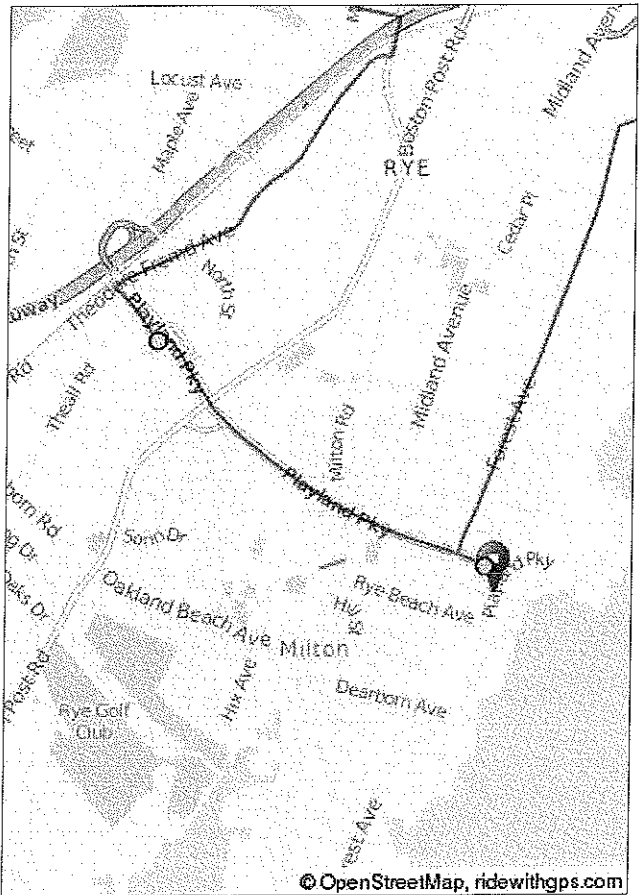
1.5 miles. +13/-99 feet

22.6	→	R onto Theodore Fremd Ave
23.6	←	L onto Playland Access Dr



1.1 miles. +49/-28 feet

23.8	←	L to merge onto Playland Access Dr/Playland Pkwy
24.9	→	R to stay on Playland Pkwy



1.3 miles. +30/-63 feet

25.0	→	R to stay on Playland Pkwy
25.0	▣	End of route

0.1 miles. +0/-0 feet

